

# Bushfire Attack Level (BAL) Certificate

Determined in accordance with AS 3959: 2018

## Site Details

<b>Address:</b>	Lot 1101, Stage 11 Baldivis Parks, Baldivis		
<b>Suburb:</b>	Baldivis, 6171	<b>State:</b>	WA
<b>Local Government Area:</b>	City of Rockingham		
<b>Use of building</b>	Residential Dwelling	<b>Main BCA class:</b>	Class 1a
<b>Report / Job Number:</b>	24PER-7524	<b>Report Date:</b>	12/02/2024


## Determination of Highest Bushfire Attack Level

AS 3959 Assessment Procedure	Vegetation Classification	Effective Slope	Separation Distance	BAL
Method 1	Class B woodland	Upslope / Flat Land	18m	BAL - 29

## Practitioner Details

I hereby certify that I have undertaken the assessment of the above site and determined the Bushfire Attack Level stated above in accordance with the requirements of AS 3959: 2018.

**Name** Eva Cronin  
*Eco Logical Australia*

**Signature:** 




**Certificate Date:** 20/02/2024









Accreditation No: BPAD 45482  
Accreditation Expiry: August 2024

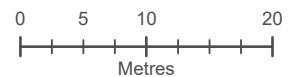


**Bushfire Attack Level (BAL) Certificate - Lot 1101 (\*BAL - 29)**

-  Lot boundary \*Intersects multiple BAL contours
-  Bushfire hazard interface
-  Distance to bushfire hazard interface

**Bushfire Attack Level (BAL)**

-  BAL - FZ
-  BAL - 40
-  BAL - 29
-  BAL - 19
-  BAL - 12.5
-  BAL - LOW



Datum/Projection:  
GDA 1994 MGA Zone 50  
24PER5724-SM Date: 9/02/2024



# Bushfire Attack Level (BAL) Certificate

Determined in accordance with AS 3959: 2018

## Site Details

<b>Address:</b>	Lot 1102, Stage 11 Baldivis Parks, Baldivis		
<b>Suburb:</b>	Baldivis, 6171	<b>State:</b>	WA
<b>Local Government Area:</b>	City of Rockingham		
<b>Use of building</b>	Residential Dwelling	<b>Main BCA class:</b>	Class 1a
<b>Report / Job Number:</b>	24PER-7524	<b>Report Date:</b>	12/02/2024


## Determination of Highest Bushfire Attack Level

AS 3959 Assessment Procedure	Vegetation Classification	Effective Slope	Separation Distance	BAL
Method 1	Class B woodland	Upslope / Flat Land	15m	BAL - 29

## Practitioner Details

I hereby certify that I have undertaken the assessment of the above site and determined the Bushfire Attack Level stated above in accordance with the requirements of AS 3959: 2018.

**Name** Eva Cronin  
*Eco Logical Australia*

**Signature:** 

**Certificate Date:** 20/02/2024






Accreditation No: BPAD 45482  
Accreditation Expiry: August 2024











**Bushfire Attack Level (BAL) Certificate - Lot 1102 (\*BAL - 29)**

-  Lot boundary \*Intersects multiple BAL contours
-  Bushfire hazard interface
-  Distance to bushfire hazard interface

**Bushfire Attack Level (BAL)**

	BAL - FZ
	BAL - 40
	BAL - 29
	BAL - 19
	BAL - 12.5
	BAL - LOW



Datum/Projection:  
GDA 1994 MGA Zone 50  
24PER5724-SM Date: 9/02/2024





# Bushfire Attack Level (BAL) Certificate

Determined in accordance with AS 3959: 2018

## Site Details

<b>Address:</b>	Lot 1103, Stage 11 Baldivis Parks, Baldivis		
<b>Suburb:</b>	Baldivis, 6171	<b>State:</b>	WA
<b>Local Government Area:</b>	City of Rockingham		
<b>Use of building</b>	Residential Dwelling	<b>Main BCA class:</b>	Class 1a
<b>Report / Job Number:</b>	24PER-7524	<b>Report Date:</b>	12/02/2024


## Determination of Highest Bushfire Attack Level

AS 3959 Assessment Procedure	Vegetation Classification	Effective Slope	Separation Distance	BAL
Method 1	Class B woodland	Upslope / Flat Land	45m	BAL - 12.5

## Practitioner Details

I hereby certify that I have undertaken the assessment of the above site and determined the Bushfire Attack Level stated above in accordance with the requirements of AS 3959: 2018.

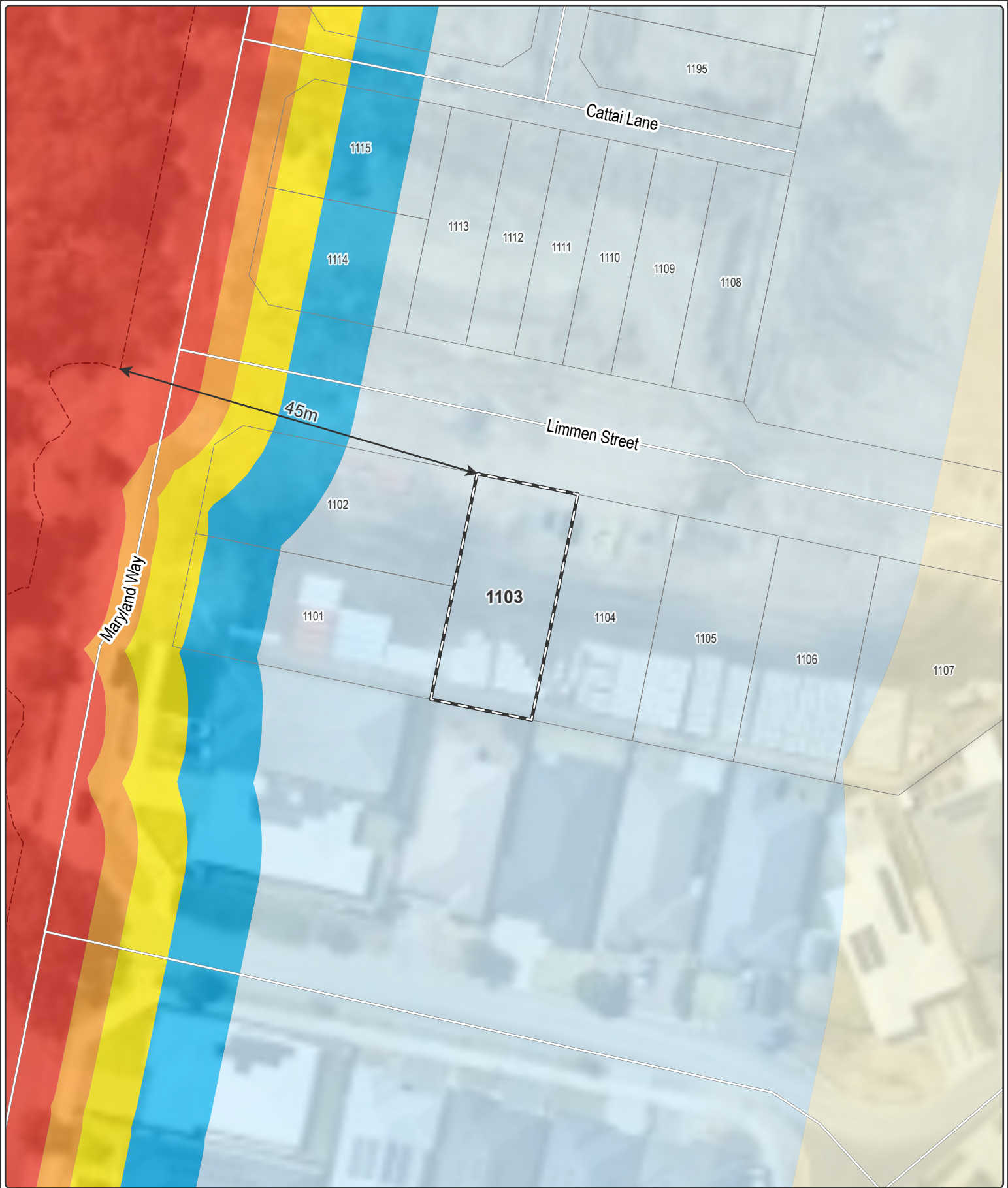
**Name** Eva Cronin  
*Eco Logical Australia*

**Signature:** 

**Certificate Date:** 20/02/2024



Accreditation No: BPAD 45482  
Accreditation Expiry: August 2024

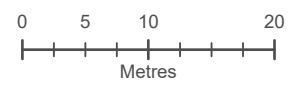


**Bushfire Attack Level (BAL) Certificate - Lot 1103 (BAL - 12.5)**

- Lot boundary
- Bushfire hazard interface
- Distance to bushfire hazard interface

**Bushfire Attack Level (BAL)**

	BAL - FZ
	BAL - 40
	BAL - 29
	BAL - 19
	BAL - 12.5
	BAL - LOW



Datum/Projection:  
GDA 1994 MGA Zone 50  
24PER5724-SM Date: 9/02/2024



# Bushfire Attack Level (BAL) Certificate

Determined in accordance with AS 3959: 2018

## Site Details

<b>Address:</b>	Lot 1104, Stage 11 Baldivis Parks, Baldivis		
<b>Suburb:</b>	Baldivis, 6171	<b>State:</b>	WA
<b>Local Government Area:</b>	City of Rockingham		
<b>Use of building</b>	Residential Dwelling	<b>Main BCA class:</b>	Class 1a
<b>Report / Job Number:</b>	24PER-7524	<b>Report Date:</b>	12/02/2024


## Determination of Highest Bushfire Attack Level

AS 3959 Assessment Procedure	Vegetation Classification	Effective Slope	Separation Distance	BAL
Method 1	Class B woodland	Upslope / Flat Land	58m	BAL - 12.5

## Practitioner Details

I hereby certify that I have undertaken the assessment of the above site and determined the Bushfire Attack Level stated above in accordance with the requirements of AS 3959: 2018.

**Name** Eva Cronin  
*Eco Logical Australia*

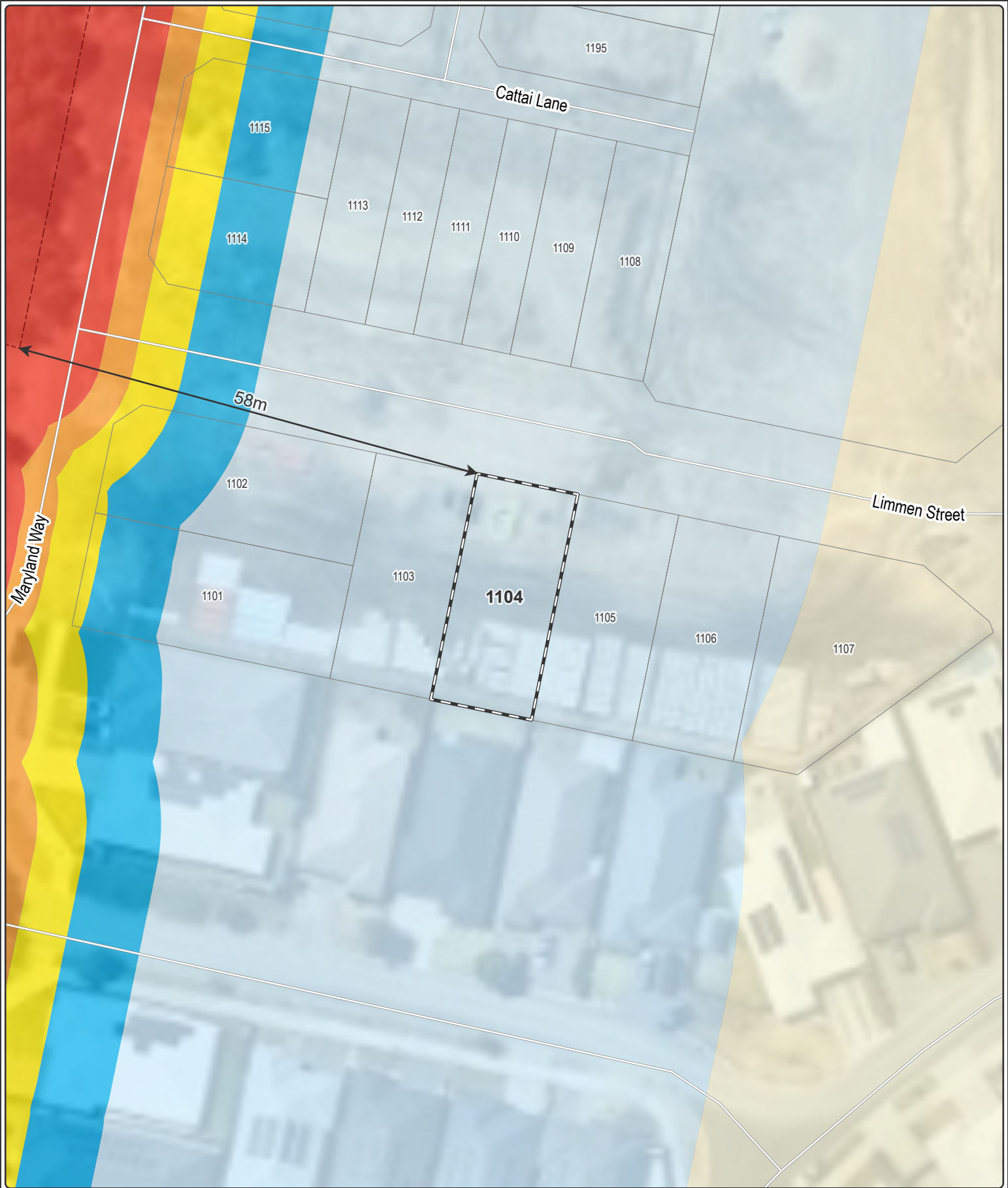
**Signature:** 

**Certificate Date:** 20/02/2024












Accreditation No: BPAD 45482  
Accreditation Expiry: August 2024





**Bushfire Attack Level (BAL) Certificate - Lot 1104 (BAL - 12.5)**

-  Lot boundary
-  Bushfire hazard interface
-  Distance to bushfire hazard interface

Bushfire Attack Level (BAL)	
	BAL - FZ
	BAL - 40
	BAL - 29
	BAL - 19
	BAL - 12.5
	BAL - LOW



Datum/Projection:  
GDA 1994 MGA Zone 50  
24PER5724-SM Date: 9/02/2024



# Bushfire Attack Level (BAL) Certificate

Determined in accordance with AS 3959: 2018

## Site Details

<b>Address:</b>	Lot 1105, Stage 11 Baldivis Parks, Baldivis		
<b>Suburb:</b>	Baldivis, 6171	<b>State:</b>	WA
<b>Local Government Area:</b>	City of Rockingham		
<b>Use of building</b>	Residential Dwelling	<b>Main BCA class:</b>	Class 1a
<b>Report / Job Number:</b>	24PER-7524	<b>Report Date:</b>	12/02/2024


## Determination of Highest Bushfire Attack Level

AS 3959 Assessment Procedure	Vegetation Classification	Effective Slope	Separation Distance	BAL
Method 1	Class B woodland	Upslope / Flat Land	70m	BAL - 12.5

## Practitioner Details

I hereby certify that I have undertaken the assessment of the above site and determined the Bushfire Attack Level stated above in accordance with the requirements of AS 3959: 2018.

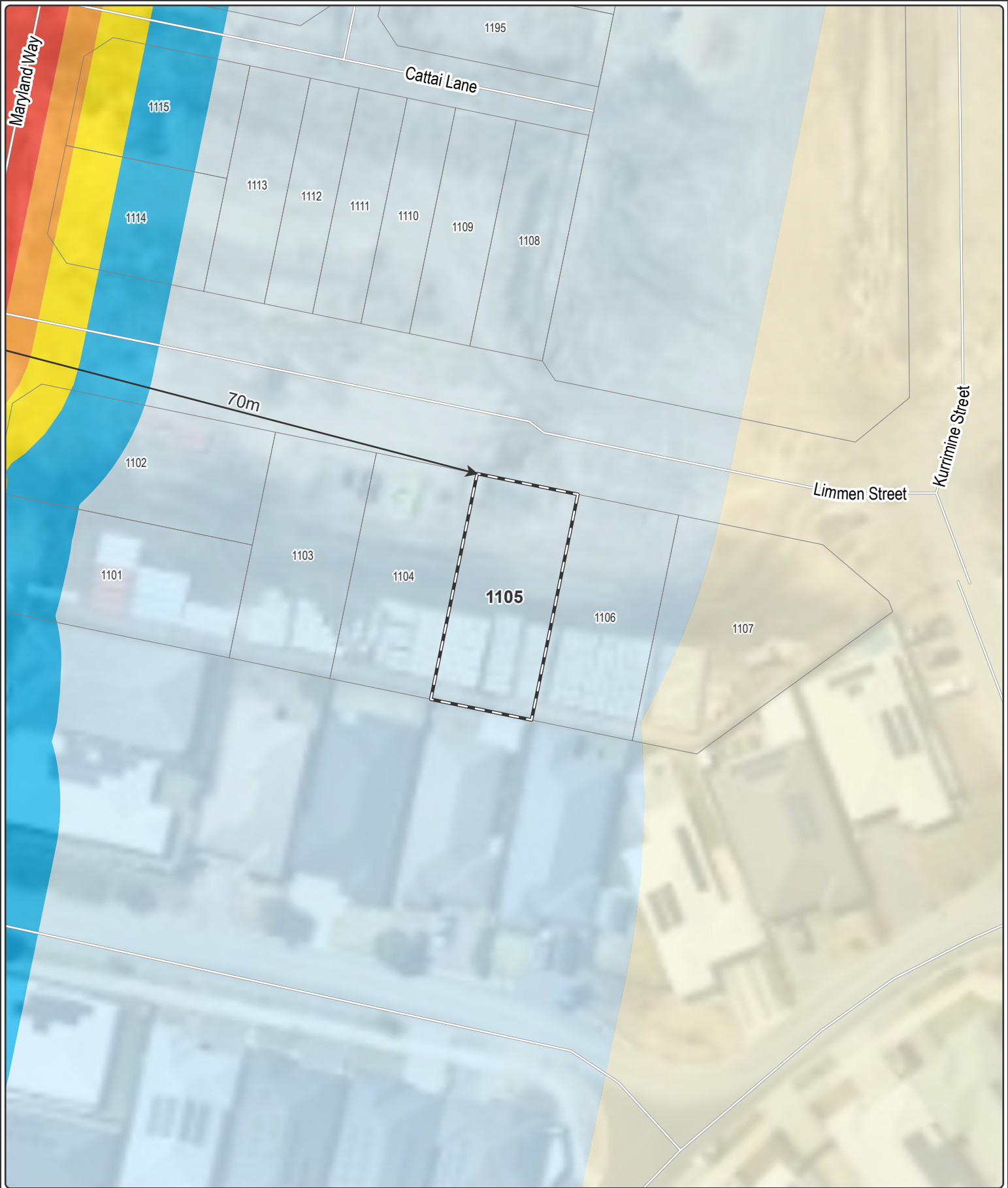
**Name** Eva Cronin  
*Eco Logical Australia*

**Signature:** 



**Certificate Date:** 20/02/2024









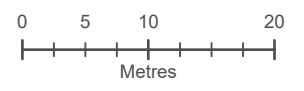
Accreditation No: BPAD 45482  
Accreditation Expiry: August 2024



**Bushfire Attack Level (BAL) Certificate - Lot 1105 (BAL - 12.5)**

-  Lot boundary
-  Distance to bushfire hazard interface

Bushfire Attack Level (BAL)	
	BAL - FZ
	BAL - 40
	BAL - 29
	BAL - 19
	BAL - 12.5
	BAL - LOW



Datum/Projection:  
GDA 1994 MGA Zone 50  
24PER5724-SM Date: 9/02/2024





# Bushfire Attack Level (BAL) Certificate

Determined in accordance with AS 3959: 2018

## Site Details

<b>Address:</b>	Lot 1106, Stage 11 Baldivis Parks, Baldivis		
<b>Suburb:</b>	Baldivis, 6171	<b>State:</b>	WA
<b>Local Government Area:</b>	City of Rockingham		
<b>Use of building</b>	Residential Dwelling	<b>Main BCA class:</b>	Class 1a
<b>Report / Job Number:</b>	24PER-7524	<b>Report Date:</b>	12/02/2024


## Determination of Highest Bushfire Attack Level

AS 3959 Assessment Procedure	Vegetation Classification	Effective Slope	Separation Distance	BAL
Method 1	Class B woodland	Upslope / Flat Land	83m	BAL - 12.5

## Practitioner Details

I hereby certify that I have undertaken the assessment of the above site and determined the Bushfire Attack Level stated above in accordance with the requirements of AS 3959: 2018.

**Name** Eva Cronin  
*Eco Logical Australia*

**Signature:** 



**Certificate Date:** 20/02/2024









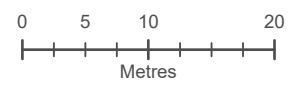
Accreditation No: BPAD 45482  
Accreditation Expiry: August 2024



**Bushfire Attack Level (BAL) Certificate - Lot 1106 (BAL - 12.5)**

-  Lot boundary
-  Distance to bushfire hazard interface

Bushfire Attack Level (BAL)	
	BAL - FZ
	BAL - 40
	BAL - 29
	BAL - 19
	BAL - 12.5
	BAL - LOW



Datum/Projection:  
GDA 1994 MGA Zone 50  
24PER5724-SM Date: 9/02/2024



# Bushfire Attack Level (BAL) Certificate

Determined in accordance with AS 3959: 2018

## Site Details

<b>Address:</b>	Lot 1107, Stage 11 Baldivis Parks, Baldivis		
<b>Suburb:</b>	Baldivis, 6171	<b>State:</b>	WA
<b>Local Government Area:</b>	City of Rockingham		
<b>Use of building</b>	Residential Dwelling	<b>Main BCA class:</b>	Class 1a
<b>Report / Job Number:</b>	24PER-7524	<b>Report Date:</b>	12/02/2024


## Determination of Highest Bushfire Attack Level

AS 3959 Assessment Procedure	Vegetation Classification	Effective Slope	Separation Distance	BAL
Method 1	Class B woodland	Upslope / Flat Land	95m	BAL - 12.5

## Practitioner Details

I hereby certify that I have undertaken the assessment of the above site and determined the Bushfire Attack Level stated above in accordance with the requirements of AS 3959: 2018.

**Name** Eva Cronin  
*Eco Logical Australia*

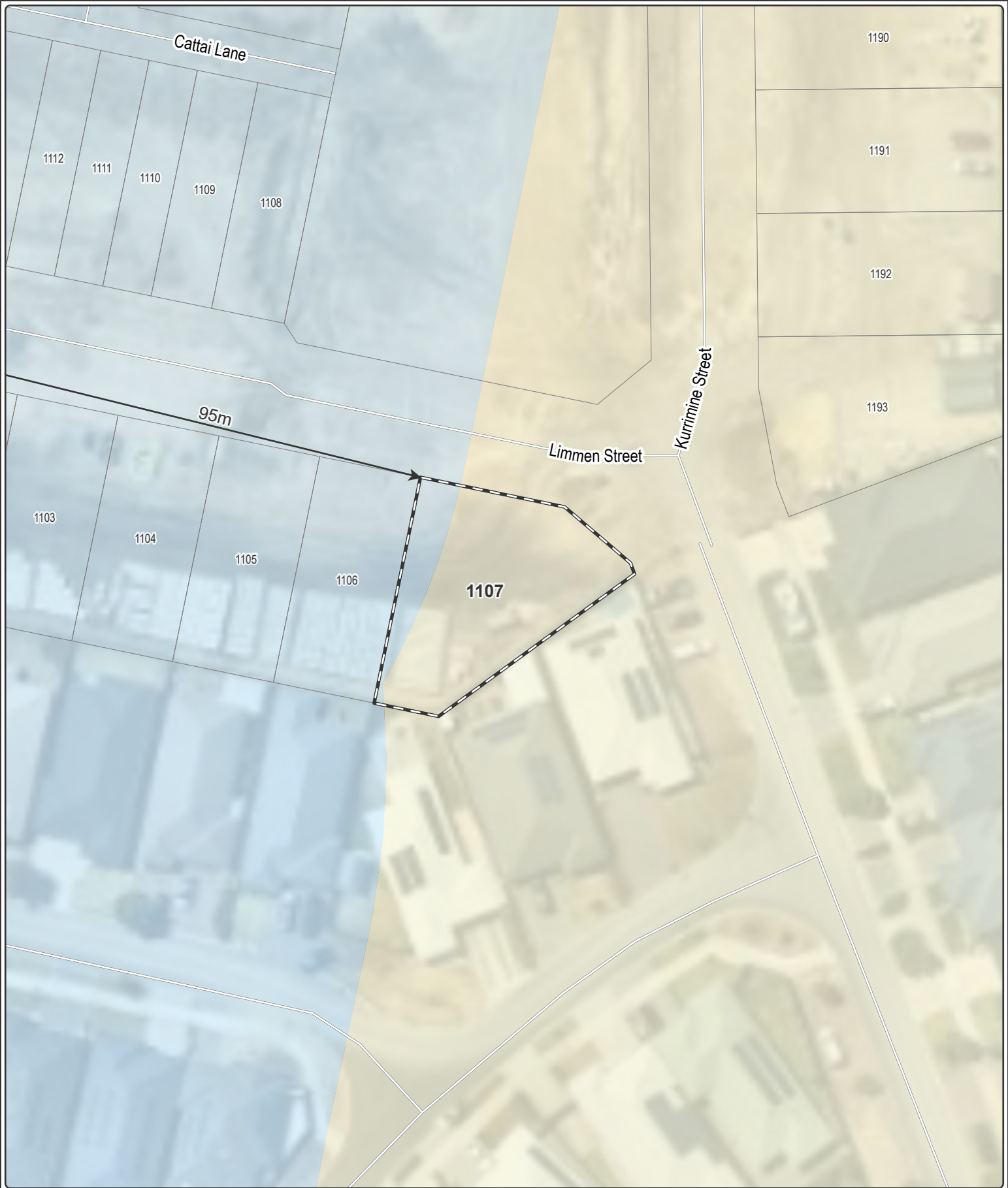
**Signature:** 

**Certificate Date:** 20/02/2024





Accreditation No: BPAD 45482  
Accreditation Expiry: August 2024











**Bushfire Attack Level (BAL) Certificate - Lot 1107 (\*BAL - 12.5)**

-  Lot boundary \*Intersects multiple BAL contours
-  Distance to bushfire hazard interface

**Bushfire Attack Level (BAL)**

	BAL - FZ
	BAL - 40
	BAL - 29
	BAL - 19
	BAL - 12.5
	BAL - LOW



Datum/Projection:  
GDA 1994 MGA Zone 50  
24PER5724-SM Date: 9/02/2024



# Bushfire Attack Level (BAL) Certificate

Determined in accordance with AS 3959: 2018

## Site Details

<b>Address:</b>	Lot 1108, Stage 11 Baldivis Parks, Baldivis		
<b>Suburb:</b>	Baldivis, 6171	<b>State:</b>	WA
<b>Local Government Area:</b>	City of Rockingham		
<b>Use of building</b>	Residential Dwelling	<b>Main BCA class:</b>	Class 1a
<b>Report / Job Number:</b>	24PER-7524	<b>Report Date:</b>	12/02/2024


## Determination of Highest Bushfire Attack Level

AS 3959 Assessment Procedure	Vegetation Classification	Effective Slope	Separation Distance	BAL
Method 1	Class B woodland	Upslope / Flat Land	66m	BAL - 12.5

## Practitioner Details

I hereby certify that I have undertaken the assessment of the above site and determined the Bushfire Attack Level stated above in accordance with the requirements of AS 3959: 2018.

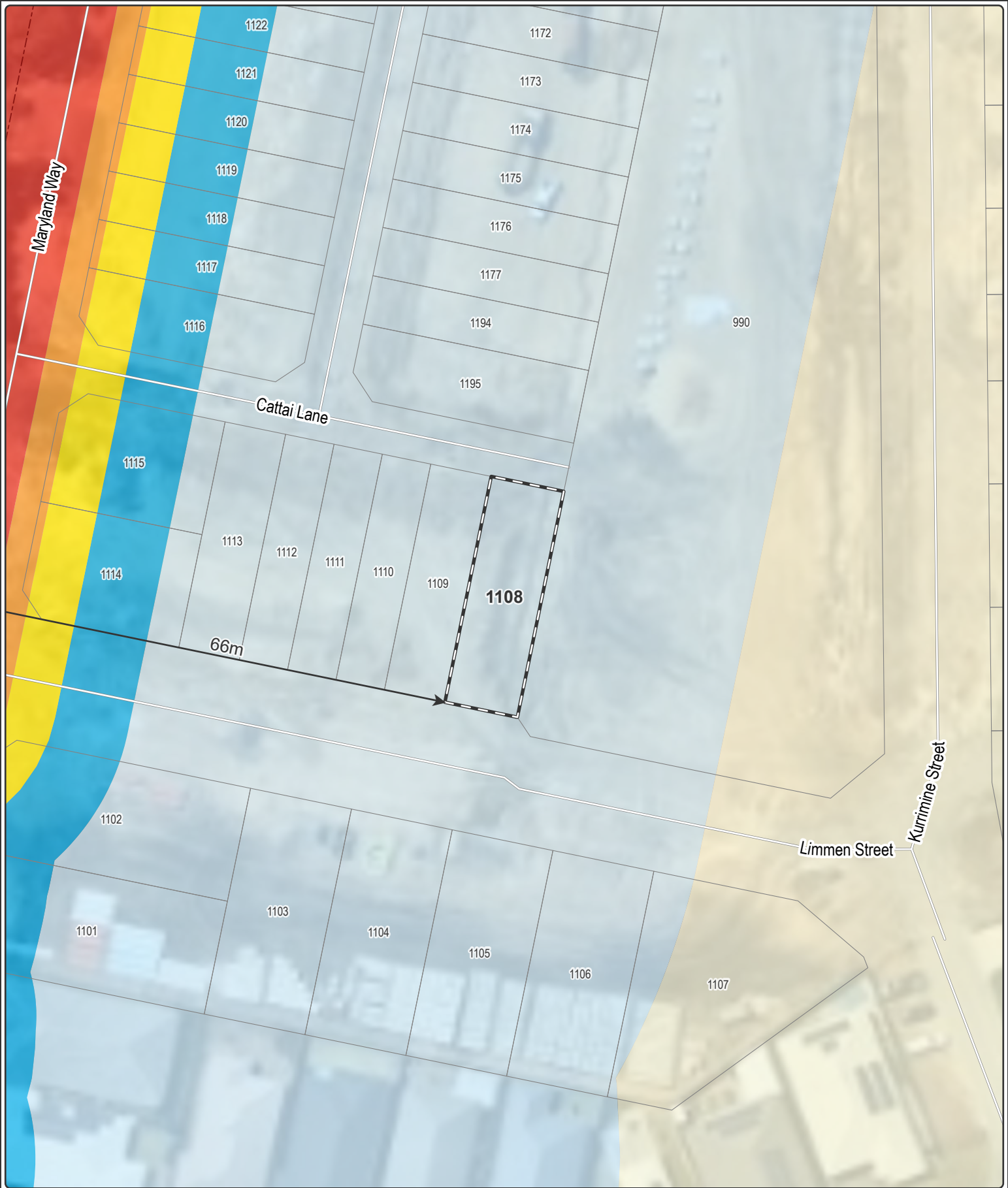
**Name** Eva Cronin  
*Eco Logical Australia*

**Signature:** 

**Certificate Date:** 20/02/2024

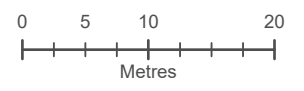


Accreditation No: BPAD 45482  
Accreditation Expiry: August 2024



**Bushfire Attack Level (BAL) Certificate - Lot 1108 (BAL - 12.5)**

- Lot boundary
  - Bushfire hazard interface
  - Distance to bushfire hazard interface
- | Bushfire Attack Level (BAL) |            |
|-----------------------------|------------|
|                             | BAL - FZ   |
|                             | BAL - 40   |
|                             | BAL - 29   |
|                             | BAL - 19   |
|                             | BAL - 12.5 |
|                             | BAL - LOW  |



Datum/Projection:  
GDA 1994 MGA Zone 50  
24PER5724-SM Date: 9/02/2024





# Bushfire Attack Level (BAL) Certificate

Determined in accordance with AS 3959: 2018

## Site Details

<b>Address:</b>	Lot 1109, Stage 11 Baldivis Parks, Baldivis		
<b>Suburb:</b>	Baldivis, 6171	<b>State:</b>	WA
<b>Local Government Area:</b>	City of Rockingham		
<b>Use of building</b>	Residential Dwelling	<b>Main BCA class:</b>	Class 1a
<b>Report / Job Number:</b>	24PER-7524	<b>Report Date:</b>	12/02/2024


## Determination of Highest Bushfire Attack Level

AS 3959 Assessment Procedure	Vegetation Classification	Effective Slope	Separation Distance	BAL
Method 1	Class B woodland	Upslope / Flat Land	58m	BAL - 12.5

## Practitioner Details

I hereby certify that I have undertaken the assessment of the above site and determined the Bushfire Attack Level stated above in accordance with the requirements of AS 3959: 2018.

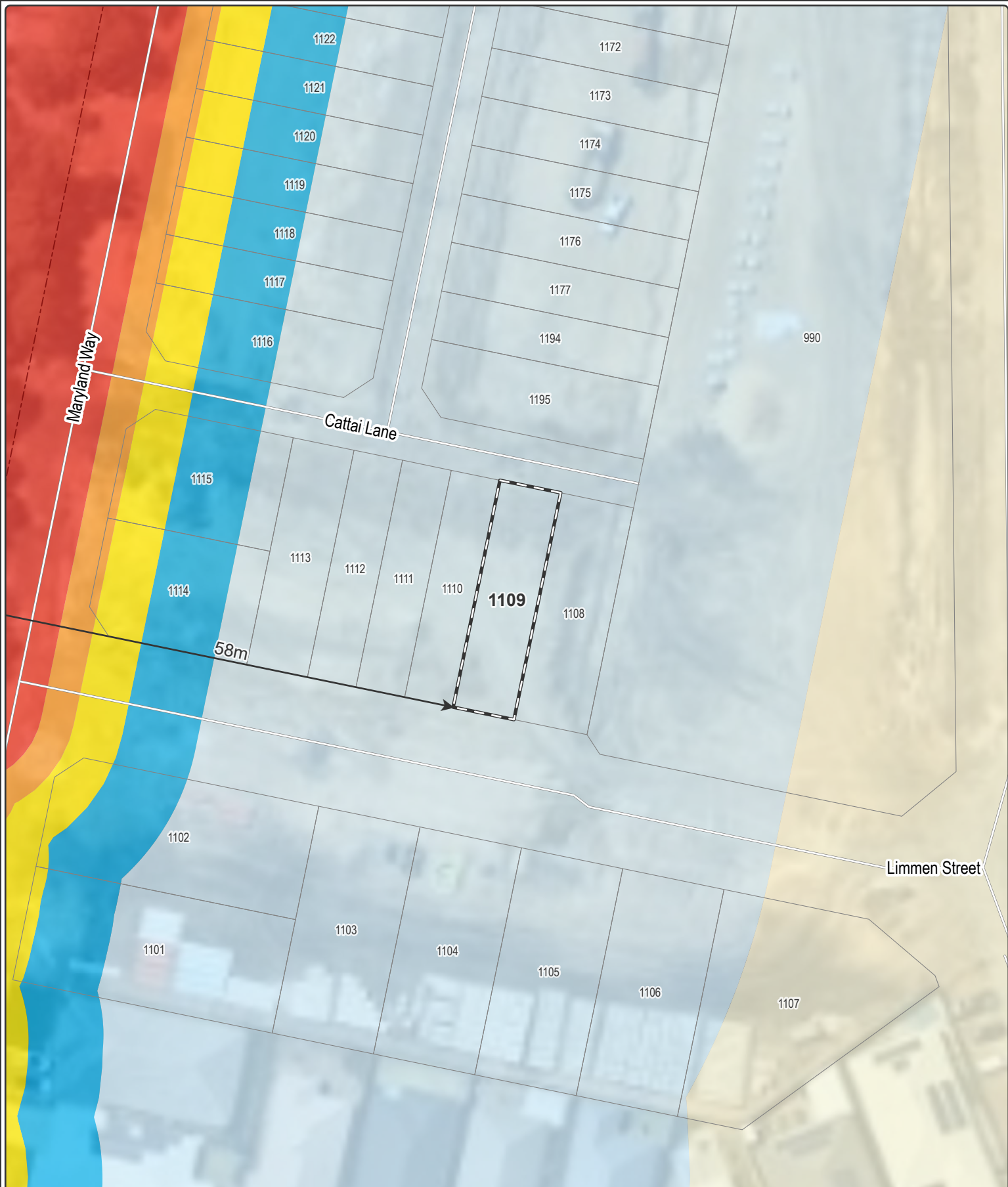
**Name** Eva Cronin  
*Eco Logical Australia*

**Signature:** 

**Certificate Date:** 20/02/2024



Accreditation No: BPAD 45482  
Accreditation Expiry: August 2024

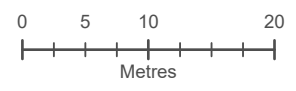


**Bushfire Attack Level (BAL) Certificate - Lot 1109 (BAL - 12.5)**

- Lot boundary
- Bushfire hazard interface
- Distance to bushfire hazard interface

**Bushfire Attack Level (BAL)**

	BAL - FZ
	BAL - 40
	BAL - 29
	BAL - 19
	BAL - 12.5
	BAL - LOW



Datum/Projection:  
GDA 1994 MGA Zone 50  
24PER5724-SM Date: 9/02/2024



# Bushfire Attack Level (BAL) Certificate

Determined in accordance with AS 3959: 2018

## Site Details

<b>Address:</b>	Lot 1110, Stage 11 Baldivis Parks, Baldivis		
<b>Suburb:</b>	Baldivis, 6171	<b>State:</b>	WA
<b>Local Government Area:</b>	City of Rockingham		
<b>Use of building</b>	Residential Dwelling	<b>Main BCA class:</b>	Class 1a
<b>Report / Job Number:</b>	24PER-7524	<b>Report Date:</b>	12/02/2024


## Determination of Highest Bushfire Attack Level

AS 3959 Assessment Procedure	Vegetation Classification	Effective Slope	Separation Distance	BAL
Method 1	Class B woodland	Upslope / Flat Land	52m	BAL - 12.5

## Practitioner Details

I hereby certify that I have undertaken the assessment of the above site and determined the Bushfire Attack Level stated above in accordance with the requirements of AS 3959: 2018.

**Name** Eva Cronin  
*Eco Logical Australia*

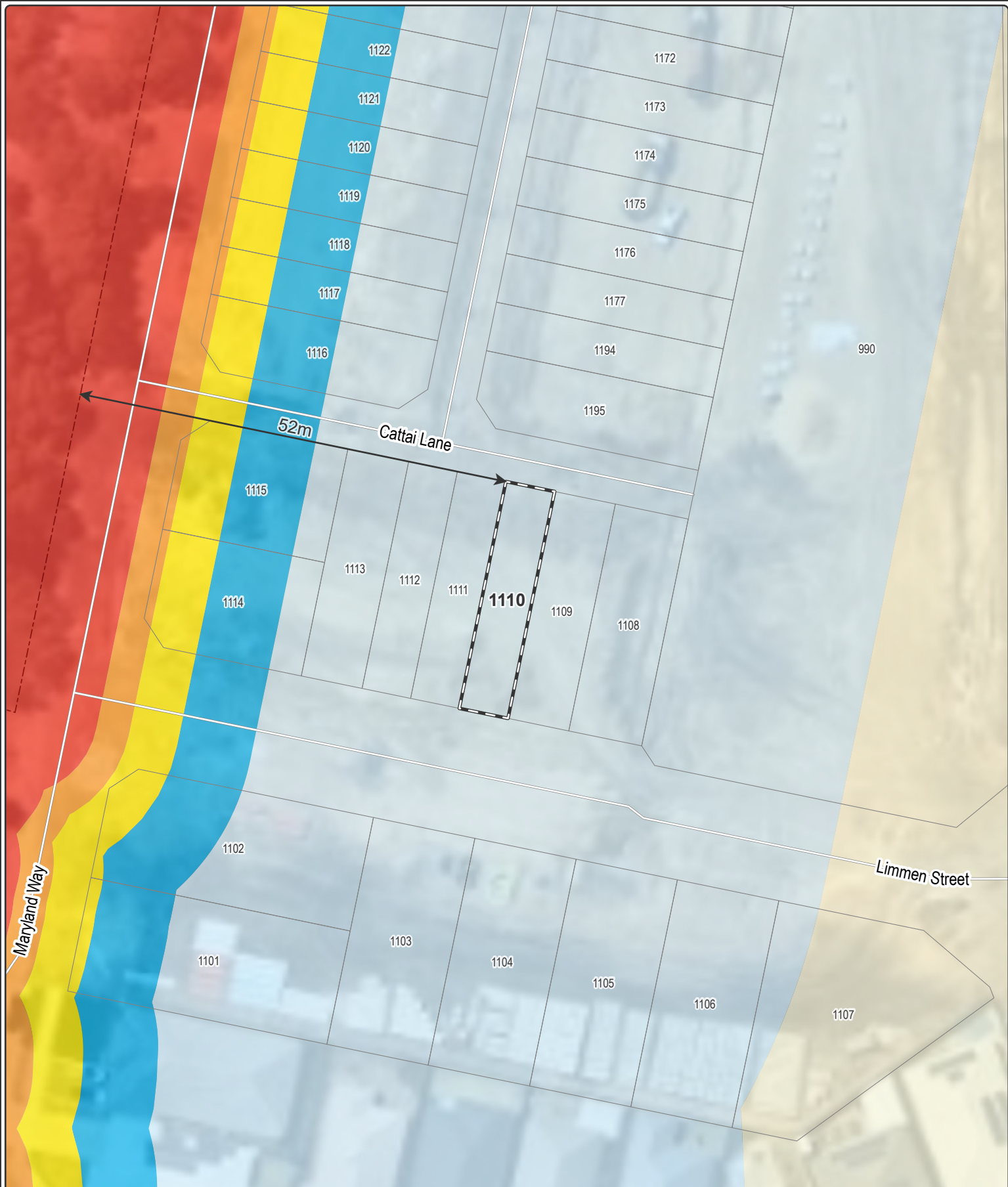
**Signature:** 

**Certificate Date:** 20/02/2024






Accreditation No: BPAD 45482  
Accreditation Expiry: August 2024











**Bushfire Attack Level (BAL) Certificate - Lot 1110 (BAL - 12.5)**

-  Lot boundary
-  Bushfire hazard interface
-  Distance to bushfire hazard interface

**Bushfire Attack Level (BAL)**

	BAL - FZ
	BAL - 40
	BAL - 29
	BAL - 19
	BAL - 12.5
	BAL - LOW



Datum/Projection:  
GDA 1994 MGA Zone 50  
24PER5724-SM Date: 9/02/2024





# Bushfire Attack Level (BAL) Certificate

Determined in accordance with AS 3959: 2018

## Site Details

<b>Address:</b>	Lot 1111, Stage 11 Baldivis Parks, Baldivis		
<b>Suburb:</b>	Baldivis, 6171	<b>State:</b>	WA
<b>Local Government Area:</b>	City of Rockingham		
<b>Use of building</b>	Residential Dwelling	<b>Main BCA class:</b>	Class 1a
<b>Report / Job Number:</b>	24PER-7524	<b>Report Date:</b>	12/02/2024


## Determination of Highest Bushfire Attack Level

AS 3959 Assessment Procedure	Vegetation Classification	Effective Slope	Separation Distance	BAL
Method 1	Class B woodland	Upslope / Flat Land	46m	BAL - 12.5

## Practitioner Details

I hereby certify that I have undertaken the assessment of the above site and determined the Bushfire Attack Level stated above in accordance with the requirements of AS 3959: 2018.

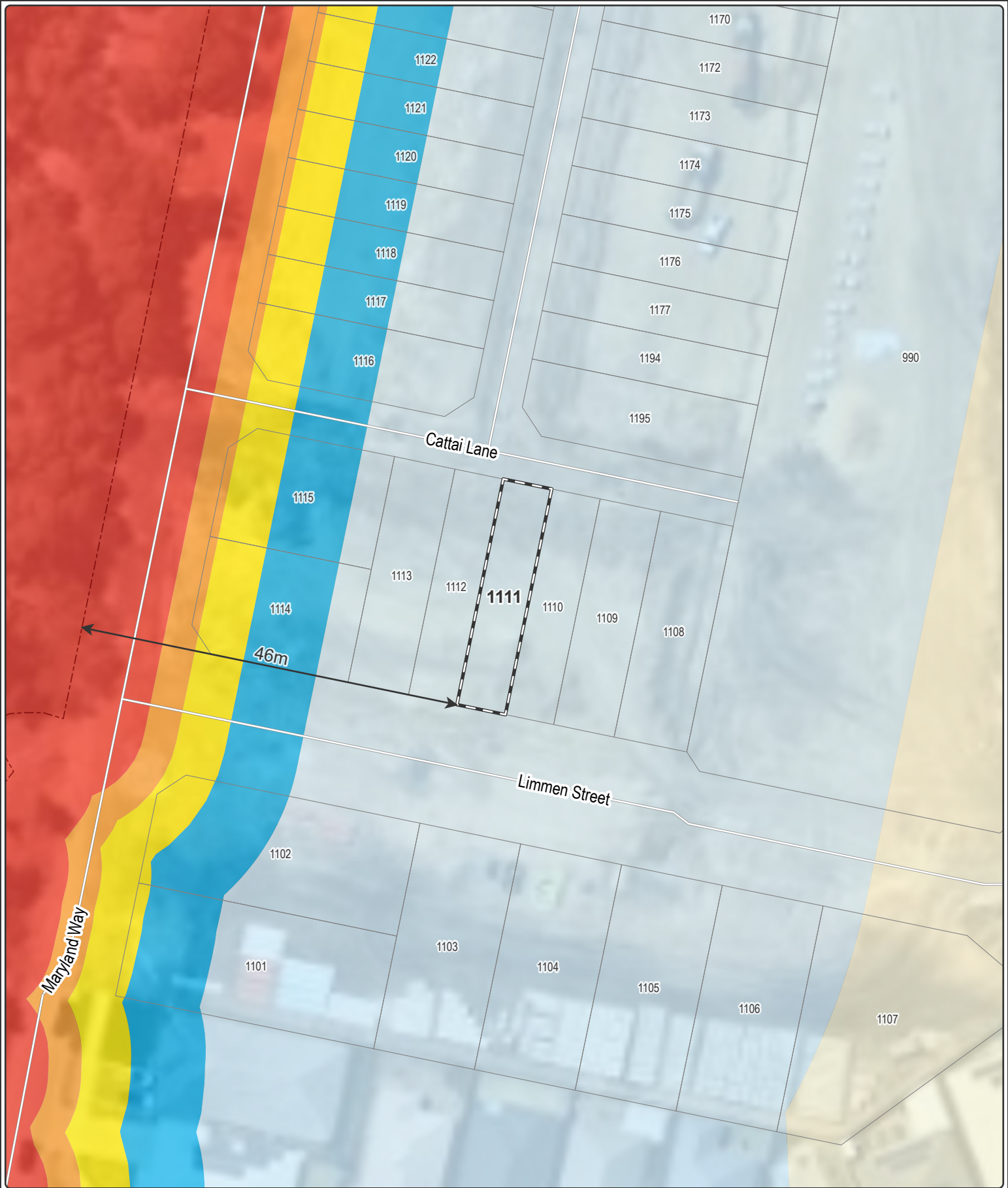
**Name** Eva Cronin  
*Eco Logical Australia*

**Signature:** 




**Certificate Date:** 20/02/2024









Accreditation No: BPAD 45482  
Accreditation Expiry: August 2024

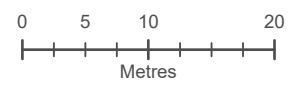


**Bushfire Attack Level (BAL) Certificate - Lot 1111 (BAL - 12.5)**

-  Lot boundary
-  Bushfire hazard interface
-  Distance to bushfire hazard interface

**Bushfire Attack Level (BAL)**

	BAL - FZ
	BAL - 40
	BAL - 29
	BAL - 19
	BAL - 12.5
	BAL - LOW



Datum/Projection:  
GDA 1994 MGA Zone 50  
24PER5724-SM Date: 9/02/2024



# Bushfire Attack Level (BAL) Certificate

Determined in accordance with AS 3959: 2018

## Site Details

<b>Address:</b>	Lot 1112, Stage 11 Baldivis Parks, Baldivis		
<b>Suburb:</b>	Baldivis, 6171	<b>State:</b>	WA
<b>Local Government Area:</b>	City of Rockingham		
<b>Use of building</b>	Residential Dwelling	<b>Main BCA class:</b>	Class 1a
<b>Report / Job Number:</b>	24PER-7524	<b>Report Date:</b>	12/02/2024


## Determination of Highest Bushfire Attack Level

AS 3959 Assessment Procedure	Vegetation Classification	Effective Slope	Separation Distance	BAL
Method 1	Class B woodland	Upslope / Flat Land	40m	BAL - 12.5

## Practitioner Details

I hereby certify that I have undertaken the assessment of the above site and determined the Bushfire Attack Level stated above in accordance with the requirements of AS 3959: 2018.

**Name** Eva Cronin  
*Eco Logical Australia*

**Signature:** 

**Certificate Date:** 20/02/2024



Accreditation No: BPAD 45482  
Accreditation Expiry: August 2024





**Bushfire Attack Level (BAL) Certificate - Lot 1112 (BAL - 12.5)**

- Lot boundary
- Bushfire hazard interface
- Distance to bushfire hazard interface

**Bushfire Attack Level (BAL)**

	BAL - FZ
	BAL - 40
	BAL - 29
	BAL - 19
	BAL - 12.5
	BAL - LOW



Datum/Projection:  
GDA 1994 MGA Zone 50  
24PER5724-SM Date: 9/02/2024





# Bushfire Attack Level (BAL) Certificate

Determined in accordance with AS 3959: 2018

## Site Details

<b>Address:</b>	Lot 1113, Stage 11 Baldivis Parks, Baldivis		
<b>Suburb:</b>	Baldivis, 6171	<b>State:</b>	WA
<b>Local Government Area:</b>	City of Rockingham		
<b>Use of building</b>	Residential Dwelling	<b>Main BCA class:</b>	Class 1a
<b>Report / Job Number:</b>	24PER-7524	<b>Report Date:</b>	12/02/2024


## Determination of Highest Bushfire Attack Level

AS 3959 Assessment Procedure	Vegetation Classification	Effective Slope	Separation Distance	BAL
Method 1	Class B woodland	Upslope / Flat Land	33m	BAL - 12.5

## Practitioner Details

I hereby certify that I have undertaken the assessment of the above site and determined the Bushfire Attack Level stated above in accordance with the requirements of AS 3959: 2018.

**Name** Eva Cronin  
*Eco Logical Australia*

**Signature:** 




**Certificate Date:** 20/02/2024









Accreditation No: BPAD 45482  
Accreditation Expiry: August 2024

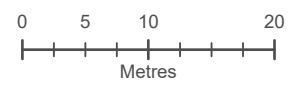


**Bushfire Attack Level (BAL) Certificate - Lot 1113 (BAL - 12.5)**

-  Lot boundary
-  Bushfire hazard interface
-  Distance to bushfire hazard interface

**Bushfire Attack Level (BAL)**

	BAL - FZ
	BAL - 40
	BAL - 29
	BAL - 19
	BAL - 12.5
	BAL - LOW



Datum/Projection:  
GDA 1994 MGA Zone 50  
24PER5724-SM Date: 9/02/2024



# Bushfire Attack Level (BAL) Certificate

Determined in accordance with AS 3959: 2018

## Site Details

<b>Address:</b>	Lot 1114, Stage 11 Baldivis Parks, Baldivis		
<b>Suburb:</b>	Baldivis, 6171	<b>State:</b>	WA
<b>Local Government Area:</b>	City of Rockingham		
<b>Use of building</b>	Residential Dwelling	<b>Main BCA class:</b>	Class 1a
<b>Report / Job Number:</b>	24PER-7524	<b>Report Date:</b>	12/02/2024


## Determination of Highest Bushfire Attack Level

AS 3959 Assessment Procedure	Vegetation Classification	Effective Slope	Separation Distance	BAL
Method 1	Class B woodland	Upslope / Flat Land	14m (*inclusive of a 1m set-back)	BAL - 29 (*based on a 1m set-back)

## Practitioner Details

I hereby certify that I have undertaken the assessment of the above site and determined the Bushfire Attack Level stated above in accordance with the requirements of AS 3959: 2018.

**Name** Eva Cronin  
*Eco Logical Australia*

**Signature:** 

**Certificate Date:** 20/02/2024







Accreditation No: BPAD 45482  
Accreditation Expiry: August 2024











**Bushfire Attack Level (BAL) Certificate - Lot 1114 (\*BAL - 29 based on 1m set-back)**

-  Lot boundary \*Intersects multiple BAL contours
-  Bushfire hazard interface
-  Set-back
-  Distance to bushfire hazard interface

**Bushfire Attack Level (BAL)**

	BAL - FZ
	BAL - 40
	BAL - 29
	BAL - 19
	BAL - 12.5
	BAL - LOW



Datum/Projection:  
GDA 1994 MGA Zone 50  
24PER5724-SM/OK Date: 16/02/2024





# Bushfire Attack Level (BAL) Certificate

Determined in accordance with AS 3959: 2018

## Site Details

<b>Address:</b>	Lot 1115, Stage 11 Baldivis Parks, Baldivis		
<b>Suburb:</b>	Baldivis, 6171	<b>State:</b>	WA
<b>Local Government Area:</b>	City of Rockingham		
<b>Use of building</b>	Residential Dwelling	<b>Main BCA class:</b>	Class 1a
<b>Report / Job Number:</b>	24PER-7524	<b>Report Date:</b>	12/02/2024


## Determination of Highest Bushfire Attack Level

AS 3959 Assessment Procedure	Vegetation Classification	Effective Slope	Separation Distance	BAL
Method 1	Class B woodland	Upslope / Flat Land	14m (*inclusive of a 1m set-back)	BAL - 29 (*based on a 1m set-back)

## Practitioner Details

I hereby certify that I have undertaken the assessment of the above site and determined the Bushfire Attack Level stated above in accordance with the requirements of AS 3959: 2018.

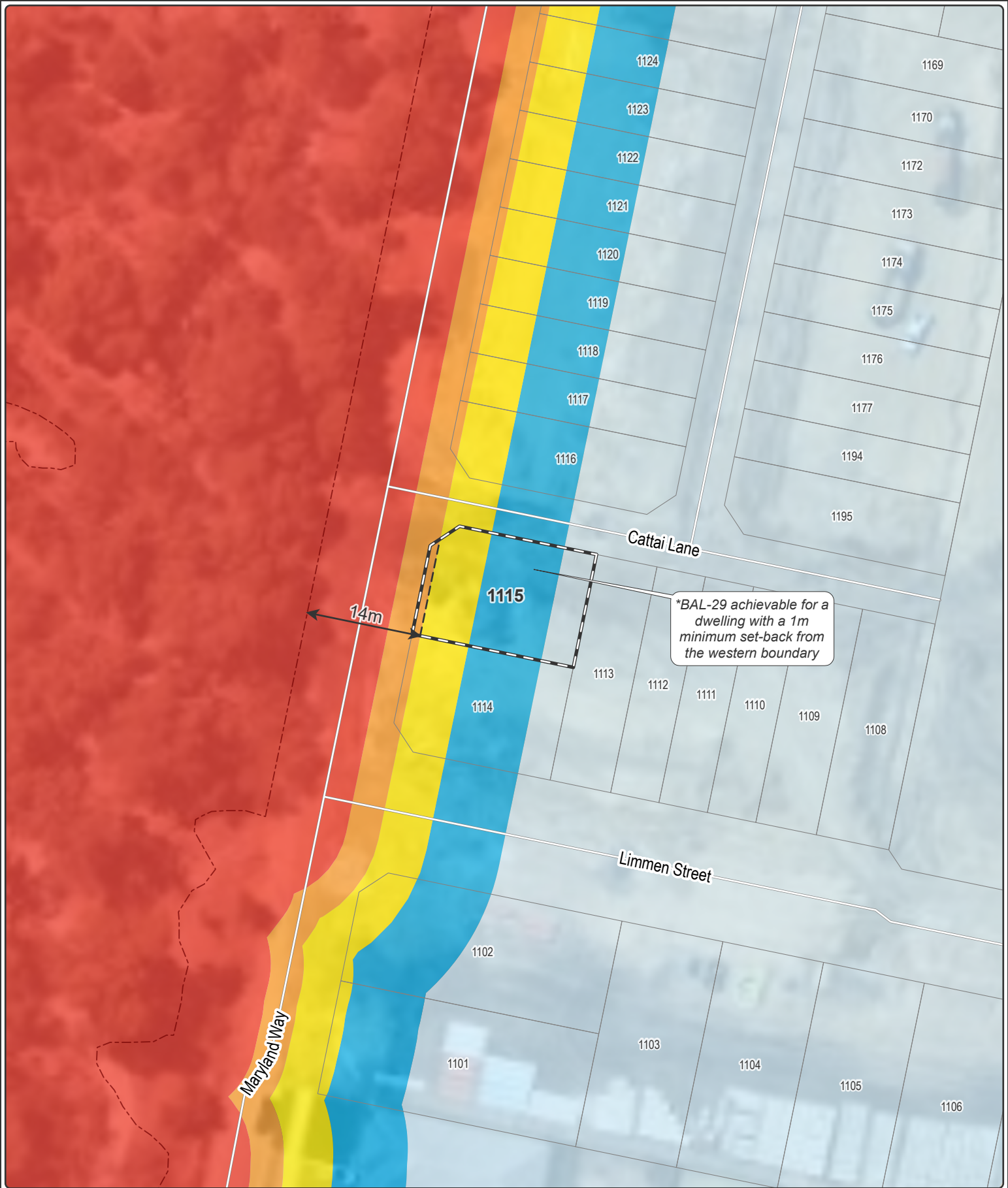
**Name** Eva Cronin  
*Eco Logical Australia*

**Signature:** 





**Certificate Date:** 20/02/2024









Accreditation No: BPAD 45482  
Accreditation Expiry: August 2024

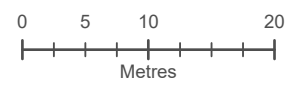


**Bushfire Attack Level (BAL) Certificate - Lot 1115 (\*BAL - 29 based on 1m set-back)**

-  Lot boundary \*Intersects multiple BAL contours
-  Bushfire hazard interface
-  Set-back
-  Distance to bushfire hazard interface

**Bushfire Attack Level (BAL)**

	BAL - FZ
	BAL - 40
	BAL - 29
	BAL - 19
	BAL - 12.5
	BAL - LOW



Datum/Projection:  
GDA 1994 MGA Zone 50  
24PER5724-SM/OK Date: 16/02/2024



# Bushfire Attack Level (BAL) Certificate

Determined in accordance with AS 3959: 2018

## Site Details

<b>Address:</b>	Lot 1116, Stage 11 Baldivis Parks, Baldivis		
<b>Suburb:</b>	Baldivis, 6171	<b>State:</b>	WA
<b>Local Government Area:</b>	City of Rockingham		
<b>Use of building</b>	Residential Dwelling	<b>Main BCA class:</b>	Class 1a
<b>Report / Job Number:</b>	24PER-7524	<b>Report Date:</b>	12/02/2024


## Determination of Highest Bushfire Attack Level

AS 3959 Assessment Procedure	Vegetation Classification	Effective Slope	Separation Distance	BAL
Method 1	Class B woodland	Upslope / Flat Land	14m (*inclusive of a 1m set-back)	BAL - 29 (*based on a 1m set-back)

## Practitioner Details

I hereby certify that I have undertaken the assessment of the above site and determined the Bushfire Attack Level stated above in accordance with the requirements of AS 3959: 2018.

**Name** Eva Cronin  
*Eco Logical Australia*

**Signature:** 

**Certificate Date:** 20/02/2024



Accreditation No: BPAD 45482  
Accreditation Expiry: August 2024





**Bushfire Attack Level (BAL) Certificate - Lot 1116 (\*BAL - 29 based on 1m set-back)**

- Lot boundary \*Intersects multiple BAL contours
- Bushfire hazard interface
- Set-back
- Distance to bushfire hazard interface

**Bushfire Attack Level (BAL)**

	BAL - FZ
	BAL - 40
	BAL - 29
	BAL - 19
	BAL - 12.5
	BAL - LOW



Datum/Projection:  
GDA 1994 MGA Zone 50  
24PER5724-SM/OK Date: 16/02/2024



# Bushfire Attack Level (BAL) Certificate

Determined in accordance with AS 3959: 2018

## Site Details

<b>Address:</b>	Lot 1117, Stage 11 Baldivis Parks, Baldivis		
<b>Suburb:</b>	Baldivis, 6171	<b>State:</b>	WA
<b>Local Government Area:</b>	City of Rockingham		
<b>Use of building</b>	Residential Dwelling	<b>Main BCA class:</b>	Class 1a
<b>Report / Job Number:</b>	24PER-7524	<b>Report Date:</b>	12/02/2024


## Determination of Highest Bushfire Attack Level

AS 3959 Assessment Procedure	Vegetation Classification	Effective Slope	Separation Distance	BAL
Method 1	Class B woodland	Upslope / Flat Land	14m (*inclusive of a 1m set-back)	BAL - 29 (*based on a 1m set-back)

## Practitioner Details

I hereby certify that I have undertaken the assessment of the above site and determined the Bushfire Attack Level stated above in accordance with the requirements of AS 3959: 2018.

**Name** Eva Cronin  
*Eco Logical Australia*

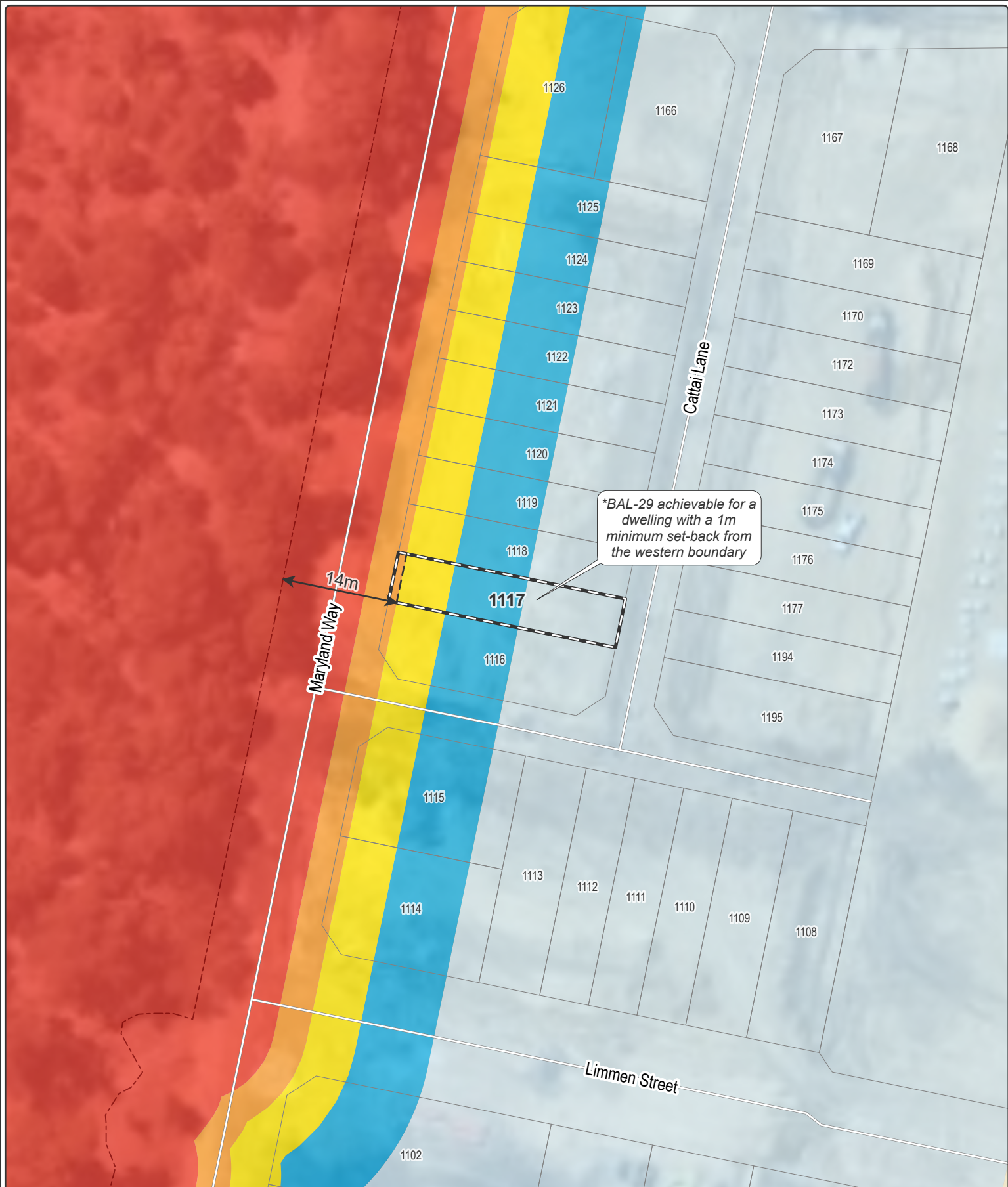
**Signature:** 

**Certificate Date:** 20/02/2024



Accreditation No: BPAD 45482  
Accreditation Expiry: August 2024



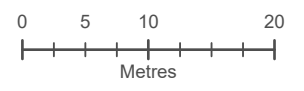


**Bushfire Attack Level (BAL) Certificate - Lot 1117 (\*BAL - 29 based on 1m set-back)**

- Lot boundary \*Intersects multiple BAL contours
- Bushfire hazard interface
- Set-back
- Distance to bushfire hazard interface

**Bushfire Attack Level (BAL)**

	BAL - FZ
	BAL - 40
	BAL - 29
	BAL - 19
	BAL - 12.5
	BAL - LOW



Datum/Projection:  
GDA 1994 MGA Zone 50  
24PER5724-SM/OK Date: 16/02/2024





# Bushfire Attack Level (BAL) Certificate

Determined in accordance with AS 3959: 2018

## Site Details

<b>Address:</b>	Lot 1118, Stage 11 Baldivis Parks, Baldivis		
<b>Suburb:</b>	Baldivis, 6171	<b>State:</b>	WA
<b>Local Government Area:</b>	City of Rockingham		
<b>Use of building</b>	Residential Dwelling	<b>Main BCA class:</b>	Class 1a
<b>Report / Job Number:</b>	24PER-7524	<b>Report Date:</b>	12/02/2024


## Determination of Highest Bushfire Attack Level

AS 3959 Assessment Procedure	Vegetation Classification	Effective Slope	Separation Distance	BAL
Method 1	Class B woodland	Upslope / Flat Land	14m (*inclusive of a 1m set-back)	BAL - 29 (*based on a 1m set-back)

## Practitioner Details

I hereby certify that I have undertaken the assessment of the above site and determined the Bushfire Attack Level stated above in accordance with the requirements of AS 3959: 2018.

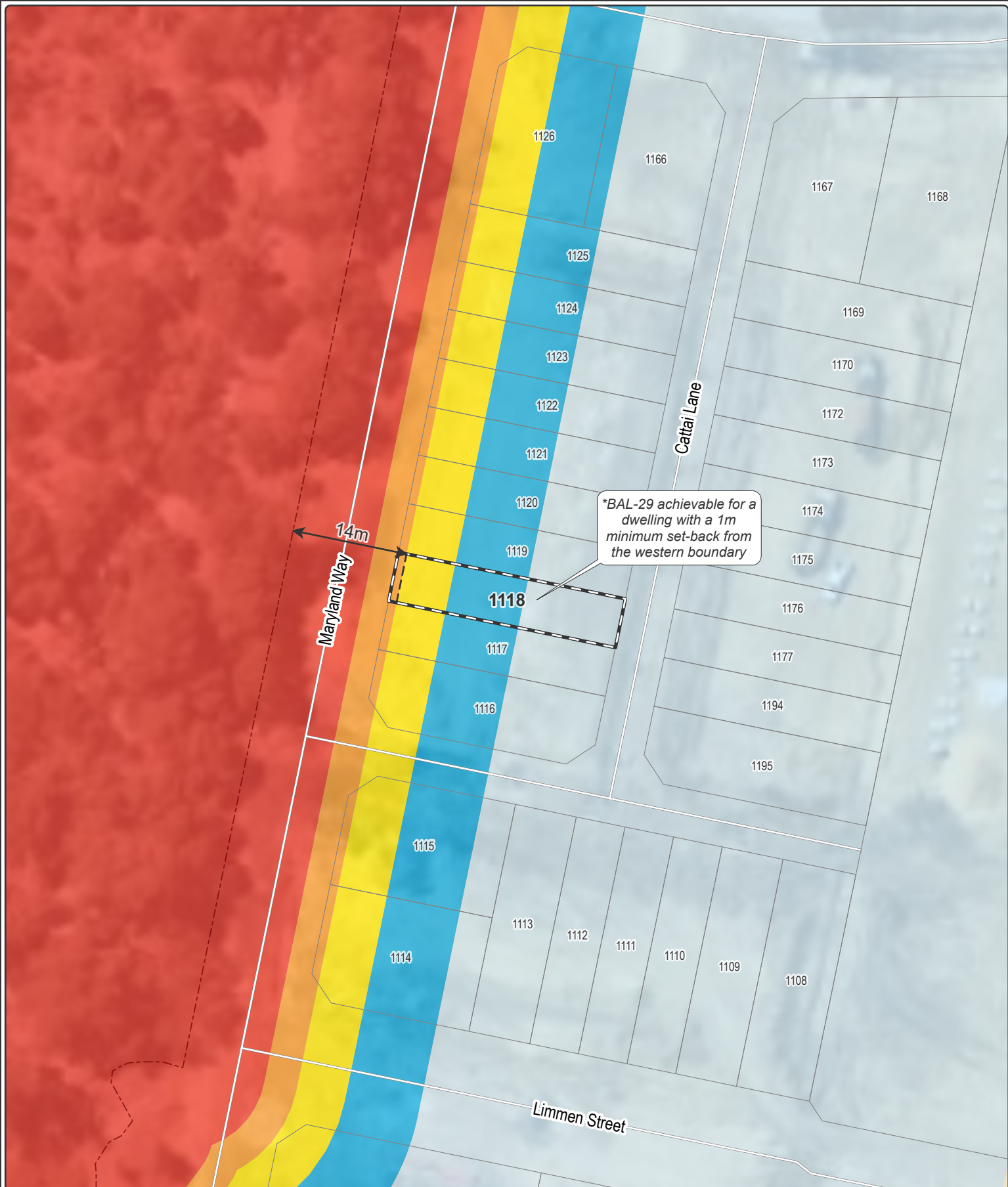
**Name** Eva Cronin  
*Eco Logical Australia*

**Signature:** 





**Certificate Date:** 20/02/2024









Accreditation No: BPAD 45482  
Accreditation Expiry: August 2024

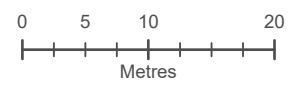


**Bushfire Attack Level (BAL) Certificate - Lot 1118 (\*BAL - 29 based on 1m set-back)**

-  Lot boundary \*Intersects multiple BAL contours
-  Bushfire hazard interface
-  Set-back
-  Distance to bushfire hazard interface

**Bushfire Attack Level (BAL)**

	BAL - FZ
	BAL - 40
	BAL - 29
	BAL - 19
	BAL - 12.5
	BAL - LOW



Datum/Projection:  
GDA 1994 MGA Zone 50  
24PER5724-SM/OK Date: 16/02/2024



# Bushfire Attack Level (BAL) Certificate

Determined in accordance with AS 3959: 2018

## Site Details

<b>Address:</b>	Lot 1119, Stage 11 Baldivis Parks, Baldivis		
<b>Suburb:</b>	Baldivis, 6171	<b>State:</b>	WA
<b>Local Government Area:</b>	City of Rockingham		
<b>Use of building</b>	Residential Dwelling	<b>Main BCA class:</b>	Class 1a
<b>Report / Job Number:</b>	24PER-7524	<b>Report Date:</b>	12/02/2024


## Determination of Highest Bushfire Attack Level

AS 3959 Assessment Procedure	Vegetation Classification	Effective Slope	Separation Distance	BAL
Method 1	Class B woodland	Upslope / Flat Land	14m (*inclusive of a 1m set-back)	BAL - 29 (*based on a 1m set-back)

## Practitioner Details

I hereby certify that I have undertaken the assessment of the above site and determined the Bushfire Attack Level stated above in accordance with the requirements of AS 3959: 2018.

**Name** Eva Cronin  
*Eco Logical Australia*

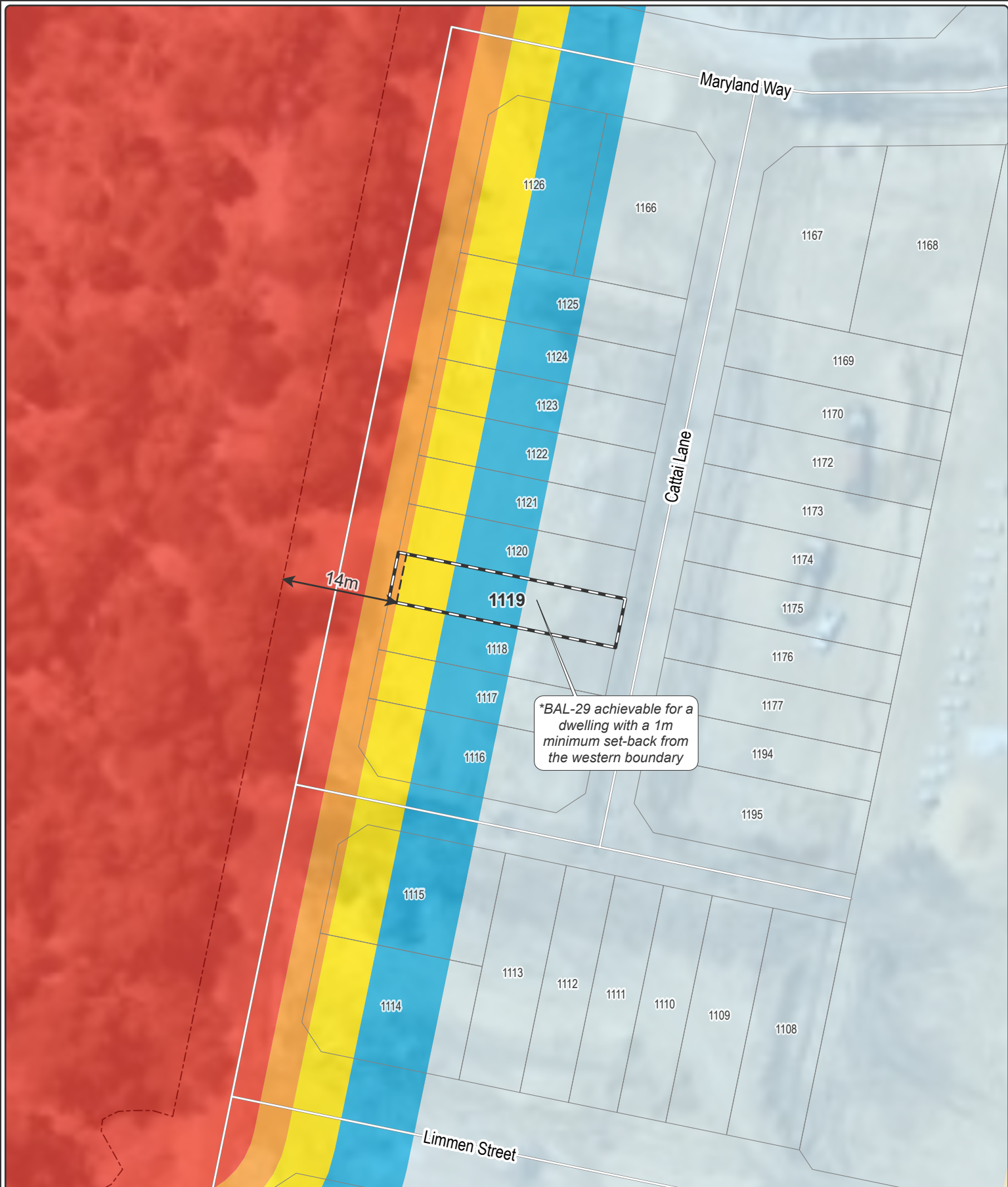
**Signature:** 

**Certificate Date:** 20/02/2024



Accreditation No: BPAD 45482  
Accreditation Expiry: August 2024





**Bushfire Attack Level (BAL) Certificate - Lot 1119 (\*BAL - 29 based on 1m set-back)**

- Lot boundary \*Intersects multiple BAL contours
- Bushfire hazard interface
- Set-back
- Distance to bushfire hazard interface

**Bushfire Attack Level (BAL)**

	BAL - FZ
	BAL - 40
	BAL - 29
	BAL - 19
	BAL - 12.5
	BAL - LOW



Datum/Projection:  
GDA 1994 MGA Zone 50  
24PER5724-SM/OK Date: 16/02/2024



# Bushfire Attack Level (BAL) Certificate

Determined in accordance with AS 3959: 2018

## Site Details

<b>Address:</b>	Lot 1120, Stage 11 Baldivis Parks, Baldivis		
<b>Suburb:</b>	Baldivis, 6171	<b>State:</b>	WA
<b>Local Government Area:</b>	City of Rockingham		
<b>Use of building</b>	Residential Dwelling	<b>Main BCA class:</b>	Class 1a
<b>Report / Job Number:</b>	24PER-7524	<b>Report Date:</b>	12/02/2024


## Determination of Highest Bushfire Attack Level

AS 3959 Assessment Procedure	Vegetation Classification	Effective Slope	Separation Distance	BAL
Method 1	Class B woodland	Upslope / Flat Land	14m (*inclusive of a 1m set-back)	BAL - 29 (*based on a 1m set-back)

## Practitioner Details

I hereby certify that I have undertaken the assessment of the above site and determined the Bushfire Attack Level stated above in accordance with the requirements of AS 3959: 2018.

**Name** Eva Cronin  
*Eco Logical Australia*

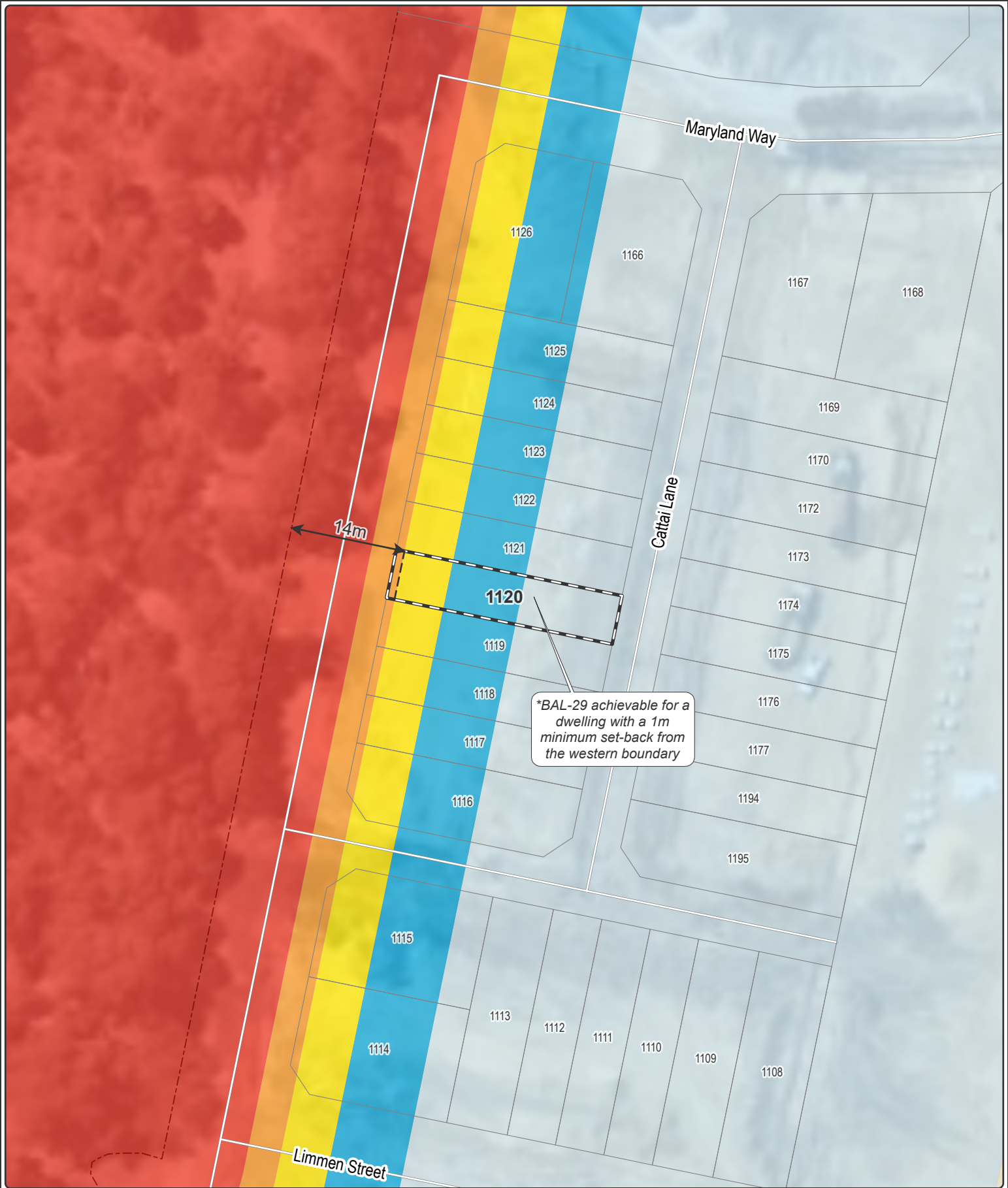
**Signature:** 

**Certificate Date:** 20/02/2024







Accreditation No: BPAD 45482  
Accreditation Expiry: August 2024











**Bushfire Attack Level (BAL) Certificate - Lot 1120 (\*BAL - 29 based on 1m set-back)**

-  Lot boundary \*Intersects multiple BAL contours
-  Bushfire hazard interface
-  Set-back
-  Distance to bushfire hazard interface

**Bushfire Attack Level (BAL)**

	BAL - FZ
	BAL - 40
	BAL - 29
	BAL - 19
	BAL - 12.5
	BAL - LOW



Datum/Projection:  
GDA 1994 MGA Zone 50  
24PER5724-SM/OK Date: 16/02/2024





# Bushfire Attack Level (BAL) Certificate

Determined in accordance with AS 3959: 2018

## Site Details

<b>Address:</b>	Lot 1121, Stage 11 Baldivis Parks, Baldivis		
<b>Suburb:</b>	Baldivis, 6171	<b>State:</b>	WA
<b>Local Government Area:</b>	City of Rockingham		
<b>Use of building</b>	Residential Dwelling	<b>Main BCA class:</b>	Class 1a
<b>Report / Job Number:</b>	24PER-7524	<b>Report Date:</b>	12/02/2024


## Determination of Highest Bushfire Attack Level

AS 3959 Assessment Procedure	Vegetation Classification	Effective Slope	Separation Distance	BAL
Method 1	Class B woodland	Upslope / Flat Land	14m (*inclusive of a 1m set-back)	BAL - 29 (*based on a 1m set-back)

## Practitioner Details

I hereby certify that I have undertaken the assessment of the above site and determined the Bushfire Attack Level stated above in accordance with the requirements of AS 3959: 2018.

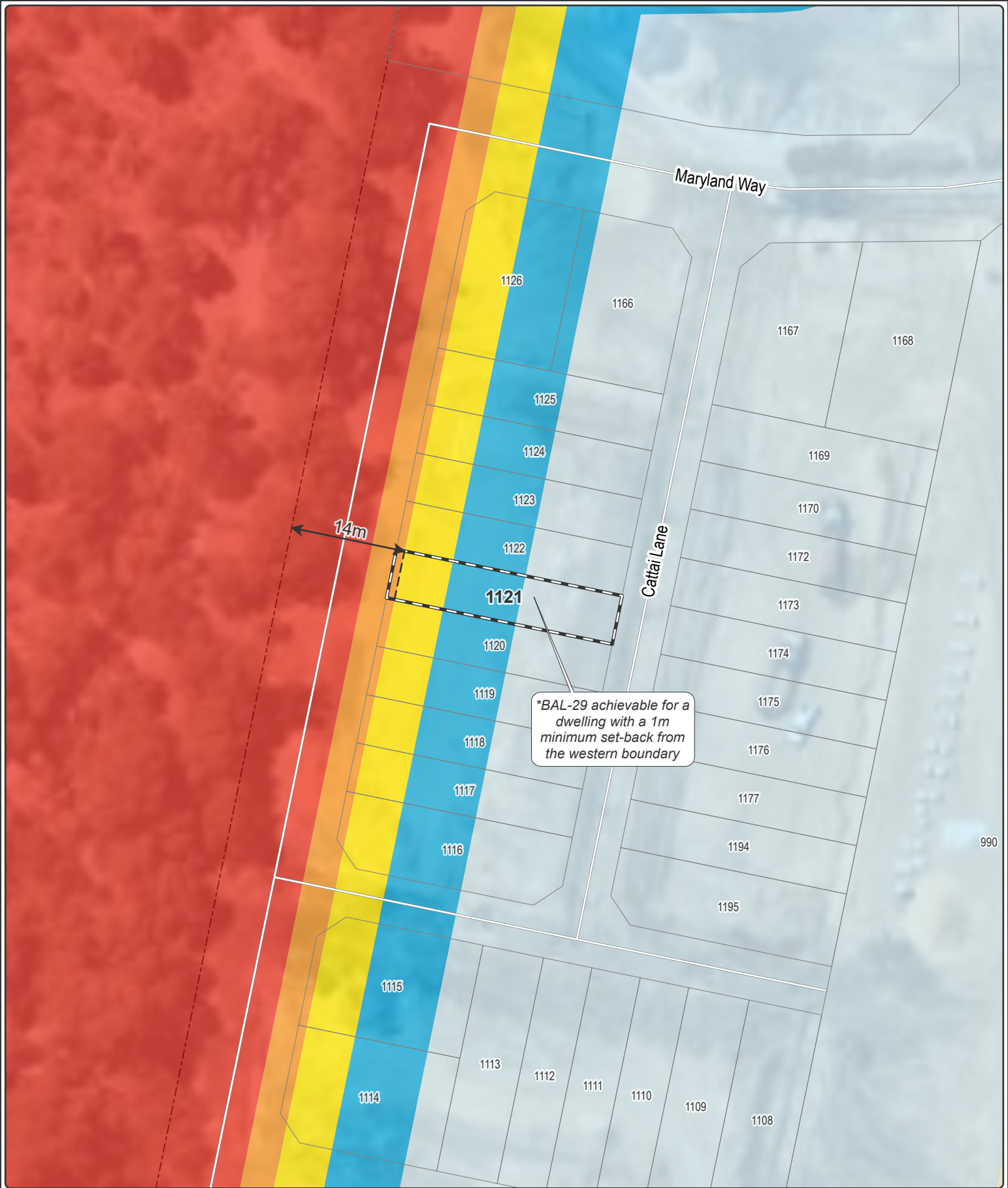
**Name** Eva Cronin  
*Eco Logical Australia*

**Signature:** 





**Certificate Date:** 20/02/2024









Accreditation No: BPAD 45482  
Accreditation Expiry: August 2024

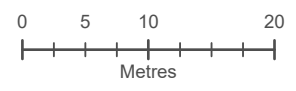


**Bushfire Attack Level (BAL) Certificate - Lot 1121 (\*BAL - 29 based on 1m set-back)**

-  Lot boundary \*Intersects multiple BAL contours
-  Bushfire hazard interface
-  Set-back
-  Distance to bushfire hazard interface

**Bushfire Attack Level (BAL)**

	BAL - FZ
	BAL - 40
	BAL - 29
	BAL - 19
	BAL - 12.5
	BAL - LOW



Datum/Projection:  
GDA 1994 MGA Zone 50  
24PER5724-SM/OK Date: 16/02/2024



# Bushfire Attack Level (BAL) Certificate

Determined in accordance with AS 3959: 2018

## Site Details

<b>Address:</b>	Lot 1122, Stage 11 Baldivis Parks, Baldivis		
<b>Suburb:</b>	Baldivis, 6171	<b>State:</b>	WA
<b>Local Government Area:</b>	City of Rockingham		
<b>Use of building</b>	Residential Dwelling	<b>Main BCA class:</b>	Class 1a
<b>Report / Job Number:</b>	24PER-7524	<b>Report Date:</b>	12/02/2024


## Determination of Highest Bushfire Attack Level

AS 3959 Assessment Procedure	Vegetation Classification	Effective Slope	Separation Distance	BAL
Method 1	Class B woodland	Upslope / Flat Land	14m (*inclusive of a 1m set-back)	BAL - 29 (*based on a 1m set-back)

## Practitioner Details

I hereby certify that I have undertaken the assessment of the above site and determined the Bushfire Attack Level stated above in accordance with the requirements of AS 3959: 2018.

**Name** Eva Cronin  
*Eco Logical Australia*

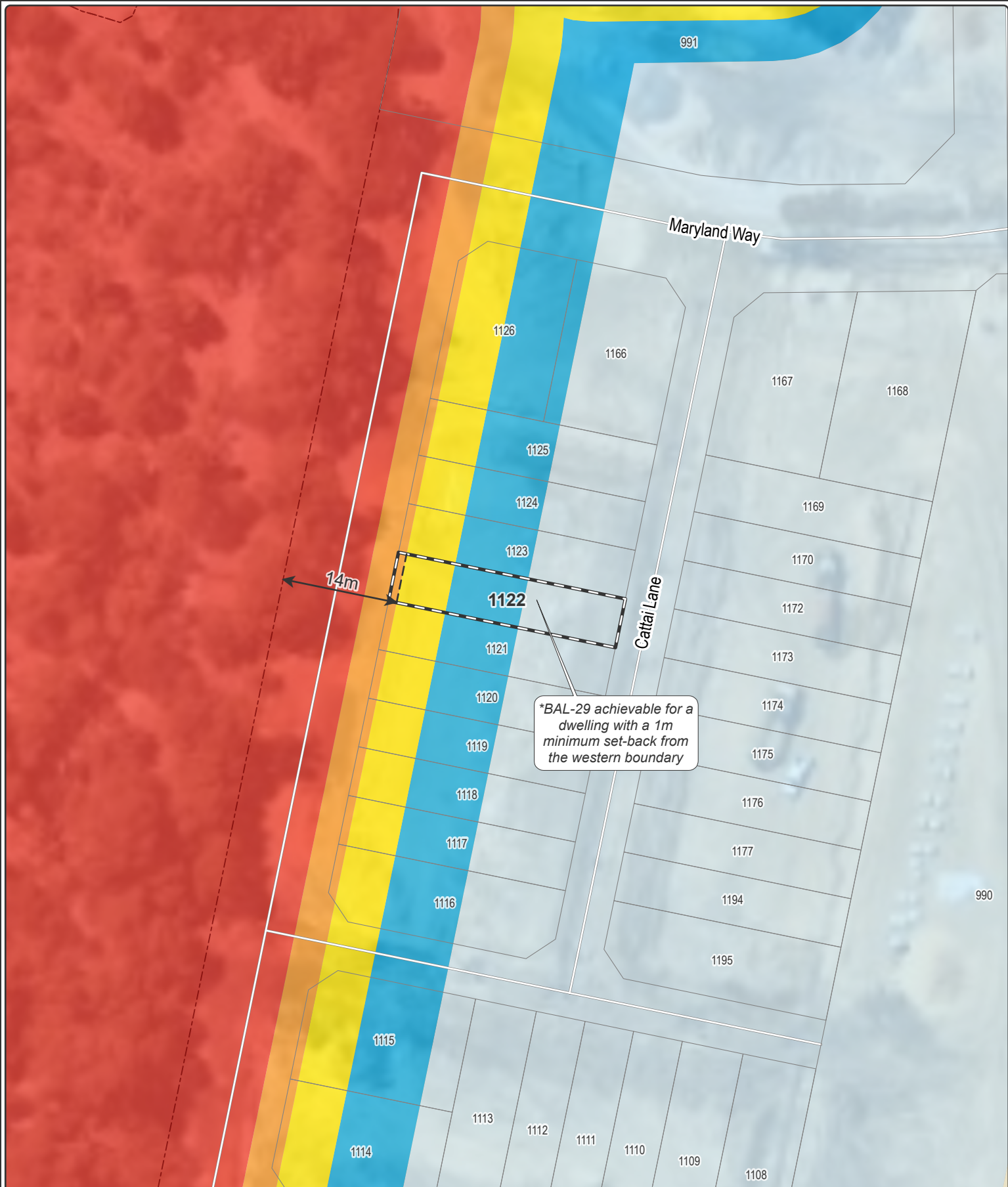
**Signature:** 

**Certificate Date:** 20/02/2024







Accreditation No: BPAD 45482  
Accreditation Expiry: August 2024









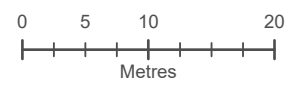


**Bushfire Attack Level (BAL) Certificate - Lot 1122 (\*BAL - 29 based on 1m set-back)**

-  Lot boundary \*Intersects multiple BAL contours
-  Bushfire hazard interface
-  Set-back
-  Distance to bushfire hazard interface

**Bushfire Attack Level (BAL)**

	BAL - FZ
	BAL - 40
	BAL - 29
	BAL - 19
	BAL - 12.5
	BAL - LOW



Datum/Projection:  
GDA 1994 MGA Zone 50  
24PER5724-SM/OK Date: 19/02/2024



# Bushfire Attack Level (BAL) Certificate

Determined in accordance with AS 3959: 2018

## Site Details

<b>Address:</b>	Lot 1123, Stage 11 Baldivis Parks, Baldivis		
<b>Suburb:</b>	Baldivis, 6171	<b>State:</b>	WA
<b>Local Government Area:</b>	City of Rockingham		
<b>Use of building</b>	Residential Dwelling	<b>Main BCA class:</b>	Class 1a
<b>Report / Job Number:</b>	24PER-7524	<b>Report Date:</b>	12/02/2024


## Determination of Highest Bushfire Attack Level

AS 3959 Assessment Procedure	Vegetation Classification	Effective Slope	Separation Distance	BAL
Method 1	Class B woodland	Upslope / Flat Land	14m (*inclusive of a 1m set-back)	BAL - 29 (*based on a 1m set-back)

## Practitioner Details

I hereby certify that I have undertaken the assessment of the above site and determined the Bushfire Attack Level stated above in accordance with the requirements of AS 3959: 2018.

**Name** Eva Cronin  
*Eco Logical Australia*

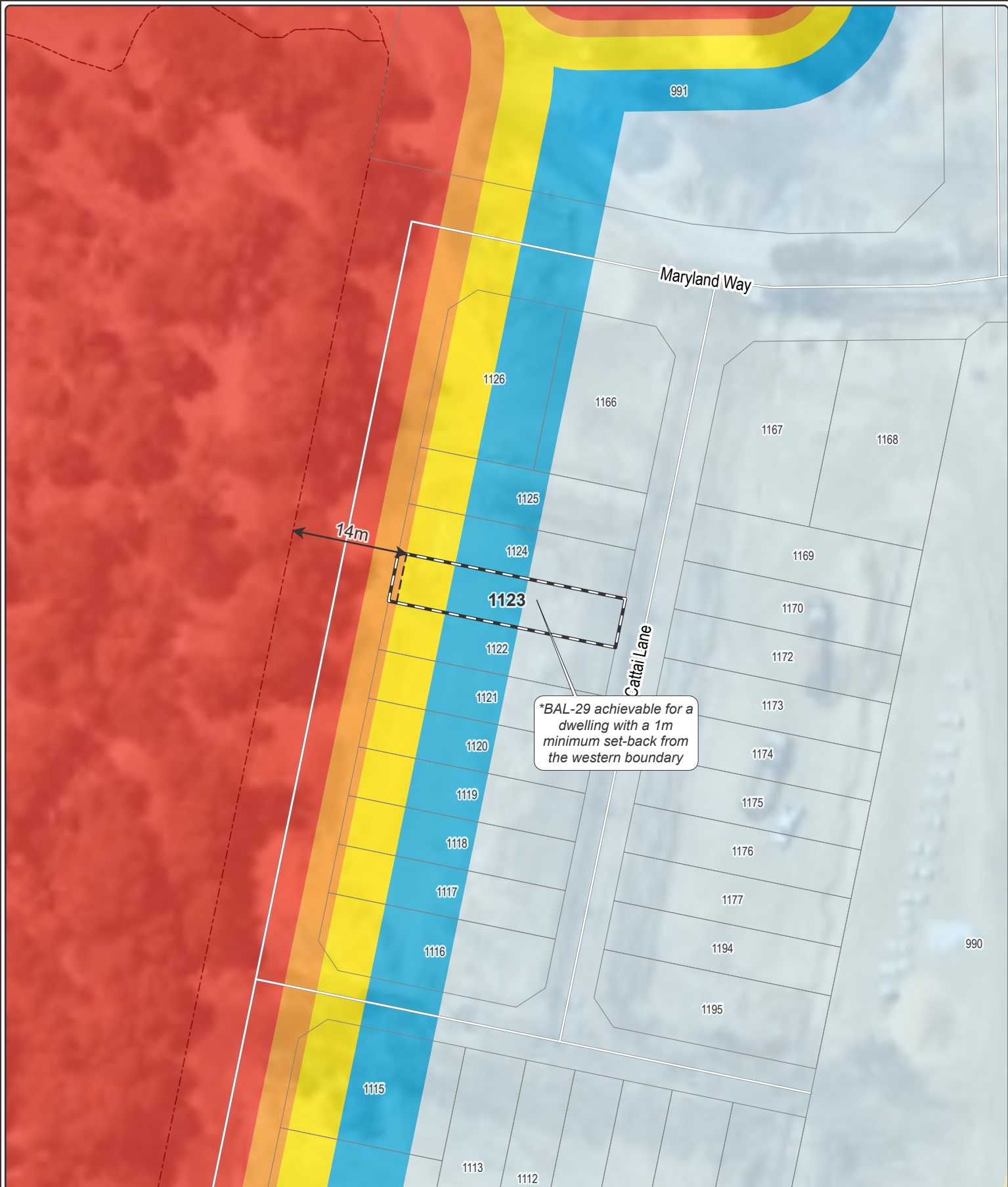
**Signature:** 

**Certificate Date:** 20/02/2024



Accreditation No: BPAD 45482  
Accreditation Expiry: August 2024



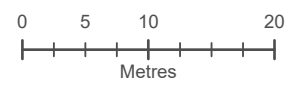


**Bushfire Attack Level (BAL) Certificate - Lot 1123 (\*BAL - 29 based on 1m set-back)**

- Lot boundary \*Intersects multiple BAL contours
- Bushfire hazard interface
- Set-back
- Distance to bushfire hazard interface

**Bushfire Attack Level (BAL)**

	BAL - FZ
	BAL - 40
	BAL - 29
	BAL - 19
	BAL - 12.5
	BAL - LOW



Datum/Projection:  
GDA 1994 MGA Zone 50  
24PER5724-SM/OK Date: 19/02/2024





# Bushfire Attack Level (BAL) Certificate

Determined in accordance with AS 3959: 2018

## Site Details

<b>Address:</b>	Lot 1124, Stage 11 Baldivis Parks, Baldivis		
<b>Suburb:</b>	Baldivis, 6171	<b>State:</b>	WA
<b>Local Government Area:</b>	City of Rockingham		
<b>Use of building</b>	Residential Dwelling	<b>Main BCA class:</b>	Class 1a
<b>Report / Job Number:</b>	24PER-7524	<b>Report Date:</b>	12/02/2024


## Determination of Highest Bushfire Attack Level

AS 3959 Assessment Procedure	Vegetation Classification	Effective Slope	Separation Distance	BAL
Method 1	Class B woodland	Upslope / Flat Land	14m (*inclusive of a 1m set-back)	BAL - 29 (*based on a 1m set-back)

## Practitioner Details

I hereby certify that I have undertaken the assessment of the above site and determined the Bushfire Attack Level stated above in accordance with the requirements of AS 3959: 2018.

**Name** Eva Cronin  
*Eco Logical Australia*

**Signature:** 





**Certificate Date:** 20/02/2024









Accreditation No: BPAD 45482  
Accreditation Expiry: August 2024

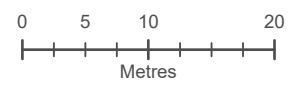


**Bushfire Attack Level (BAL) Certificate - Lot 1124 (\*BAL - 29 based on 1m set-back)**

-  Lot boundary \*Intersects multiple BAL contours
-  Bushfire hazard interface
-  Set-back
-  Distance to bushfire hazard interface

**Bushfire Attack Level (BAL)**

	BAL - FZ
	BAL - 40
	BAL - 29
	BAL - 19
	BAL - 12.5
	BAL - LOW



Datum/Projection:  
GDA 1994 MGA Zone 50  
24PER5724-SM/OK Date: 19/02/2024



# Bushfire Attack Level (BAL) Certificate

Determined in accordance with AS 3959: 2018

## Site Details

<b>Address:</b>	Lot 1125, Stage 11 Baldivis Parks, Baldivis		
<b>Suburb:</b>	Baldivis, 6171	<b>State:</b>	WA
<b>Local Government Area:</b>	City of Rockingham		
<b>Use of building</b>	Residential Dwelling	<b>Main BCA class:</b>	Class 1a
<b>Report / Job Number:</b>	24PER-7524	<b>Report Date:</b>	12/02/2024


## Determination of Highest Bushfire Attack Level

AS 3959 Assessment Procedure	Vegetation Classification	Effective Slope	Separation Distance	BAL
Method 1	Class B woodland	Upslope / Flat Land	14m (*inclusive of a 1m set-back)	BAL - 29 (*based on a 1m set-back)

## Practitioner Details

I hereby certify that I have undertaken the assessment of the above site and determined the Bushfire Attack Level stated above in accordance with the requirements of AS 3959: 2018.

**Name** Eva Cronin  
*Eco Logical Australia*

**Signature:** 

**Certificate Date:** 20/02/2024







Accreditation No: BPAD 45482  
Accreditation Expiry: August 2024











**Bushfire Attack Level (BAL) Certificate - Lot 1125 (\*BAL - 29 based on 1m set-back)**

-  Lot boundary \*Intersects multiple BAL contours
-  Bushfire hazard interface
-  Set-back
-  Distance to bushfire hazard interface

**Bushfire Attack Level (BAL)**

	BAL - FZ
	BAL - 40
	BAL - 29
	BAL - 19
	BAL - 12.5
	BAL - LOW



Datum/Projection:  
GDA 1994 MGA Zone 50  
24PER5724-SM/OK Date: 19/02/2024



# Bushfire Attack Level (BAL) Certificate

Determined in accordance with AS 3959: 2018

## Site Details

<b>Address:</b>	Lot 1126, Stage 11 Baldivis Parks, Baldivis		
<b>Suburb:</b>	Baldivis, 6171	<b>State:</b>	WA
<b>Local Government Area:</b>	City of Rockingham		
<b>Use of building</b>	Residential Dwelling	<b>Main BCA class:</b>	Class 1a
<b>Report / Job Number:</b>	24PER-7524	<b>Report Date:</b>	12/02/2024


## Determination of Highest Bushfire Attack Level

AS 3959 Assessment Procedure	Vegetation Classification	Effective Slope	Separation Distance	BAL
Method 1	Class B woodland	Upslope / Flat Land	14m (*inclusive of a 1m set-back)	BAL - 29 (*based on a 1m set-back)

## Practitioner Details

I hereby certify that I have undertaken the assessment of the above site and determined the Bushfire Attack Level stated above in accordance with the requirements of AS 3959: 2018.

**Name** Eva Cronin  
*Eco Logical Australia*

**Signature:** 

**Certificate Date:** 20/02/2024



Accreditation No: BPAD 45482  
Accreditation Expiry: August 2024





\*BAL-29 achievable for a dwelling with a 1m minimum set-back from the western boundary

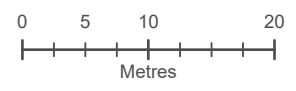
14m

**Bushfire Attack Level (BAL) Certificate - Lot 1126 (\*BAL - 29 based on 1 m set-back)**

- Lot boundary \*Intersects multiple BAL contours
- Bushfire hazard interface
- Set-back
- Distance to bushfire hazard interface

**Bushfire Attack Level (BAL)**

	BAL - FZ
	BAL - 40
	BAL - 29
	BAL - 19
	BAL - 12.5
	BAL - LOW



Datum/Projection:  
GDA 1994 MGA Zone 50  
24PER5724-SM/OK Date: 19/02/2024





# Bushfire Attack Level (BAL) Certificate

Determined in accordance with AS 3959: 2018

## Site Details

<b>Address:</b>	Lot 1166, Stage 11 Baldivis Parks, Baldivis		
<b>Suburb:</b>	Baldivis, 6171	<b>State:</b>	WA
<b>Local Government Area:</b>	City of Rockingham		
<b>Use of building</b>	Residential Dwelling	<b>Main BCA class:</b>	Class 1a
<b>Report / Job Number:</b>	24PER-7524	<b>Report Date:</b>	12/02/2024


## Determination of Highest Bushfire Attack Level

AS 3959 Assessment Procedure	Vegetation Classification	Effective Slope	Separation Distance	BAL
Method 1	Class B woodland	Upslope / Flat Land	27m	BAL - 19

## Practitioner Details

I hereby certify that I have undertaken the assessment of the above site and determined the Bushfire Attack Level stated above in accordance with the requirements of AS 3959: 2018.

**Name** Eva Cronin  
*Eco Logical Australia*

**Signature:** 




**Certificate Date:** 20/02/2024









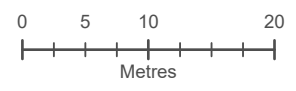
Accreditation No: BPAD 45482  
Accreditation Expiry: August 2024



**Bushfire Attack Level (BAL) Certificate - Lot 1166 (\*BAL - 19)**

-  Lot boundary \*Intersects multiple BAL contours
-  Bushfire hazard interface
-  Distance to bushfire hazard interface

- Bushfire Attack Level (BAL)**
-  BAL - FZ
  -  BAL - 40
  -  BAL - 29
  -  BAL - 19
  -  BAL - 12.5
  -  BAL - LOW



Datum/Projection:  
GDA 1994 MGA Zone 50  
24PER5724-SM Date: 9/02/2024



# Bushfire Attack Level (BAL) Certificate

Determined in accordance with AS 3959: 2018

## Site Details

<b>Address:</b>	Lot 1167, Stage 11 Baldivis Parks, Baldivis		
<b>Suburb:</b>	Baldivis, 6171	<b>State:</b>	WA
<b>Local Government Area:</b>	City of Rockingham		
<b>Use of building</b>	Residential Dwelling	<b>Main BCA class:</b>	Class 1a
<b>Report / Job Number:</b>	24PER-7524	<b>Report Date:</b>	12/02/2024


## Determination of Highest Bushfire Attack Level

AS 3959 Assessment Procedure	Vegetation Classification	Effective Slope	Separation Distance	BAL
Method 1	Class G grassland	Upslope / Flat Land	45m	BAL - 12.5

## Practitioner Details

I hereby certify that I have undertaken the assessment of the above site and determined the Bushfire Attack Level stated above in accordance with the requirements of AS 3959: 2018.

**Name** Eva Cronin  
*Eco Logical Australia*

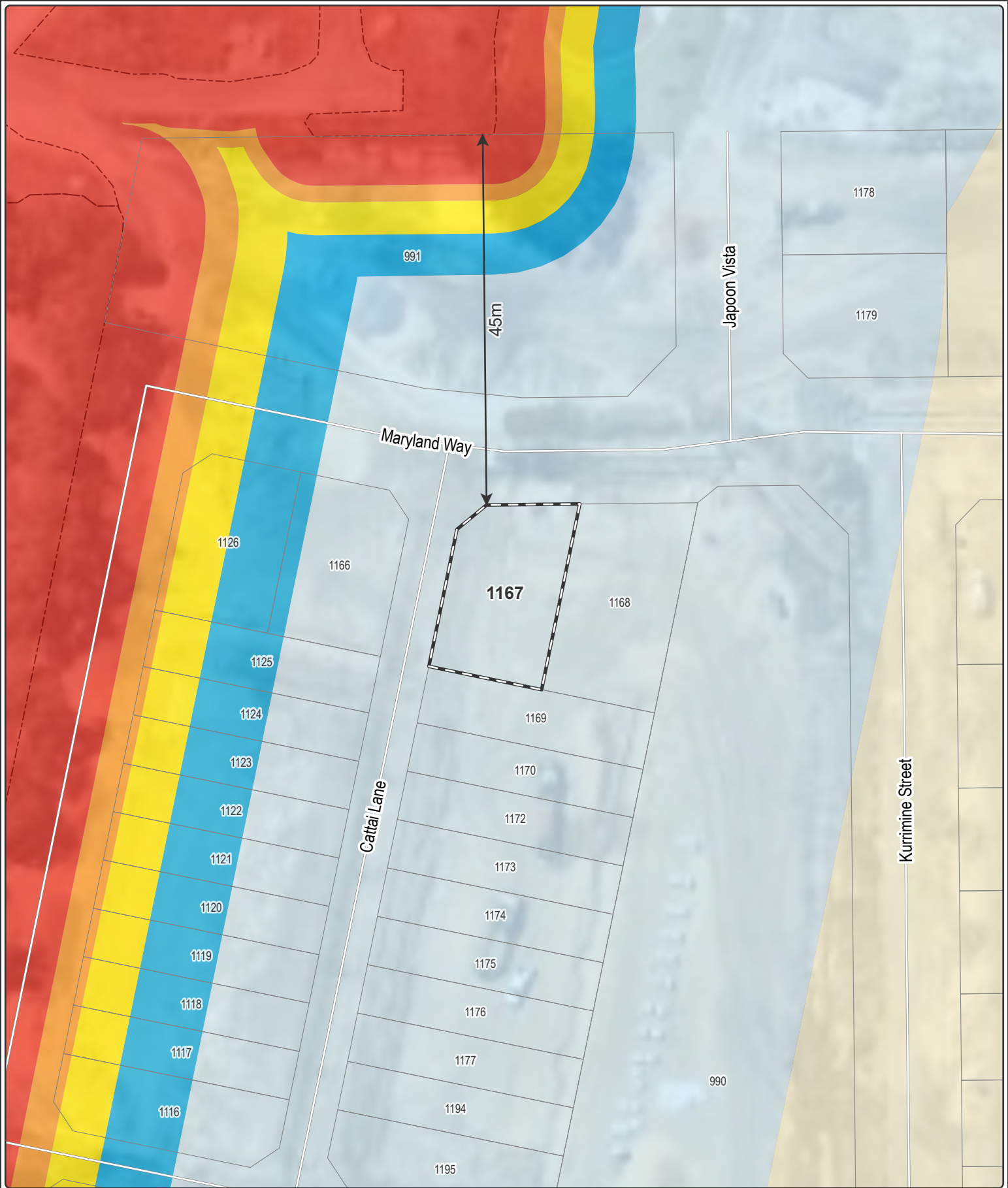
**Signature:** 

**Certificate Date:** 20/02/2024



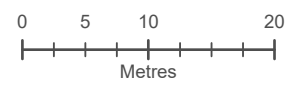
Accreditation No: BPAD 45482  
Accreditation Expiry: August 2024





**Bushfire Attack Level (BAL) Certificate - Lot 1167 (BAL - 12.5)**

- Lot boundary
  - Bushfire hazard interface
  - Distance to bushfire hazard interface
- | <b>Bushfire Attack Level (BAL)</b> |            |
|------------------------------------|------------|
|                                    | BAL - FZ   |
|                                    | BAL - 40   |
|                                    | BAL - 29   |
|                                    | BAL - 19   |
|                                    | BAL - 12.5 |
|                                    | BAL - LOW  |



Datum/Projection:  
GDA 1994 MGA Zone 50  
24PER5724-SM Date: 9/02/2024



# Bushfire Attack Level (BAL) Certificate

Determined in accordance with AS 3959: 2018

## Site Details

<b>Address:</b>	Lot 1168, Stage 11 Baldivis Parks, Baldivis		
<b>Suburb:</b>	Baldivis, 6171	<b>State:</b>	WA
<b>Local Government Area:</b>	City of Rockingham		
<b>Use of building</b>	Residential Dwelling	<b>Main BCA class:</b>	Class 1a
<b>Report / Job Number:</b>	24PER-7524	<b>Report Date:</b>	12/02/2024


## Determination of Highest Bushfire Attack Level

AS 3959 Assessment Procedure	Vegetation Classification	Effective Slope	Separation Distance	BAL
Method 1	Class G grassland	Upslope / Flat Land	46m	BAL - 12.5

## Practitioner Details

I hereby certify that I have undertaken the assessment of the above site and determined the Bushfire Attack Level stated above in accordance with the requirements of AS 3959: 2018.

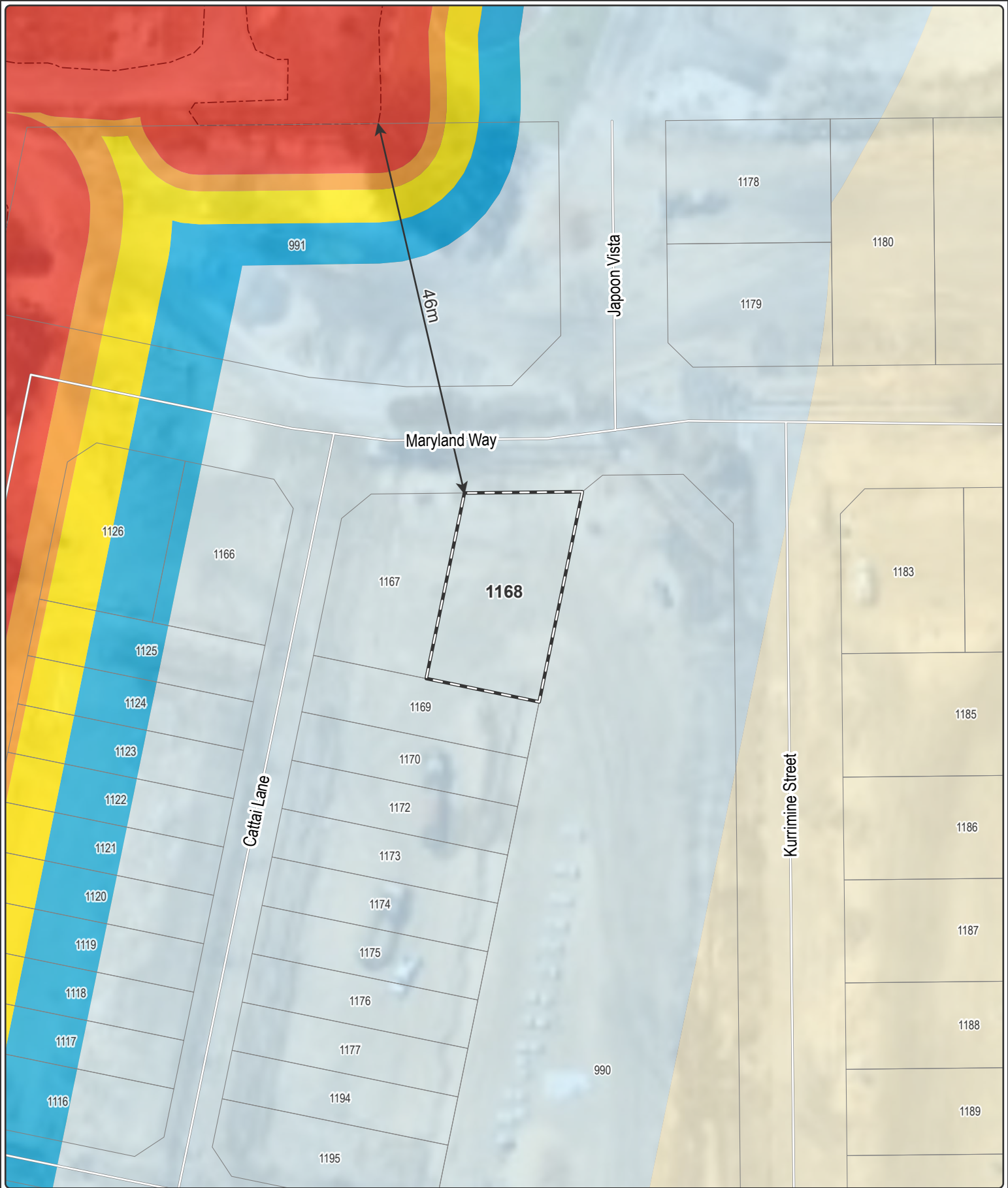
**Name** Eva Cronin  
*Eco Logical Australia*

**Signature:** 




**Certificate Date:** 20/02/2024









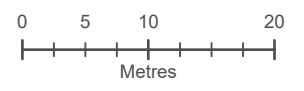
Accreditation No: BPAD 45482  
Accreditation Expiry: August 2024



**Bushfire Attack Level (BAL) Certificate - Lot 1168 (BAL - 12.5)**

-  Lot boundary
-  Bushfire hazard interface
-  Distance to bushfire hazard interface

- Bushfire Attack Level (BAL)**
-  BAL - FZ
  -  BAL - 40
  -  BAL - 29
  -  BAL - 19
  -  BAL - 12.5
  -  BAL - LOW



Datum/Projection:  
GDA 1994 MGA Zone 50  
24PER5724-SM Date: 9/02/2024





# Bushfire Attack Level (BAL) Certificate

Determined in accordance with AS 3959: 2018

## Site Details

<b>Address:</b>	Lot 1169, Stage 11 Baldivis Parks, Baldivis		
<b>Suburb:</b>	Baldivis, 6171	<b>State:</b>	WA
<b>Local Government Area:</b>	City of Rockingham		
<b>Use of building</b>	Residential Dwelling	<b>Main BCA class:</b>	Class 1a
<b>Report / Job Number:</b>	24PER-7524	<b>Report Date:</b>	12/02/2024


## Determination of Highest Bushfire Attack Level

AS 3959 Assessment Procedure	Vegetation Classification	Effective Slope	Separation Distance	BAL
Method 1	Class B woodland	Upslope / Flat Land	47m	BAL - 12.5

## Practitioner Details

I hereby certify that I have undertaken the assessment of the above site and determined the Bushfire Attack Level stated above in accordance with the requirements of AS 3959: 2018.

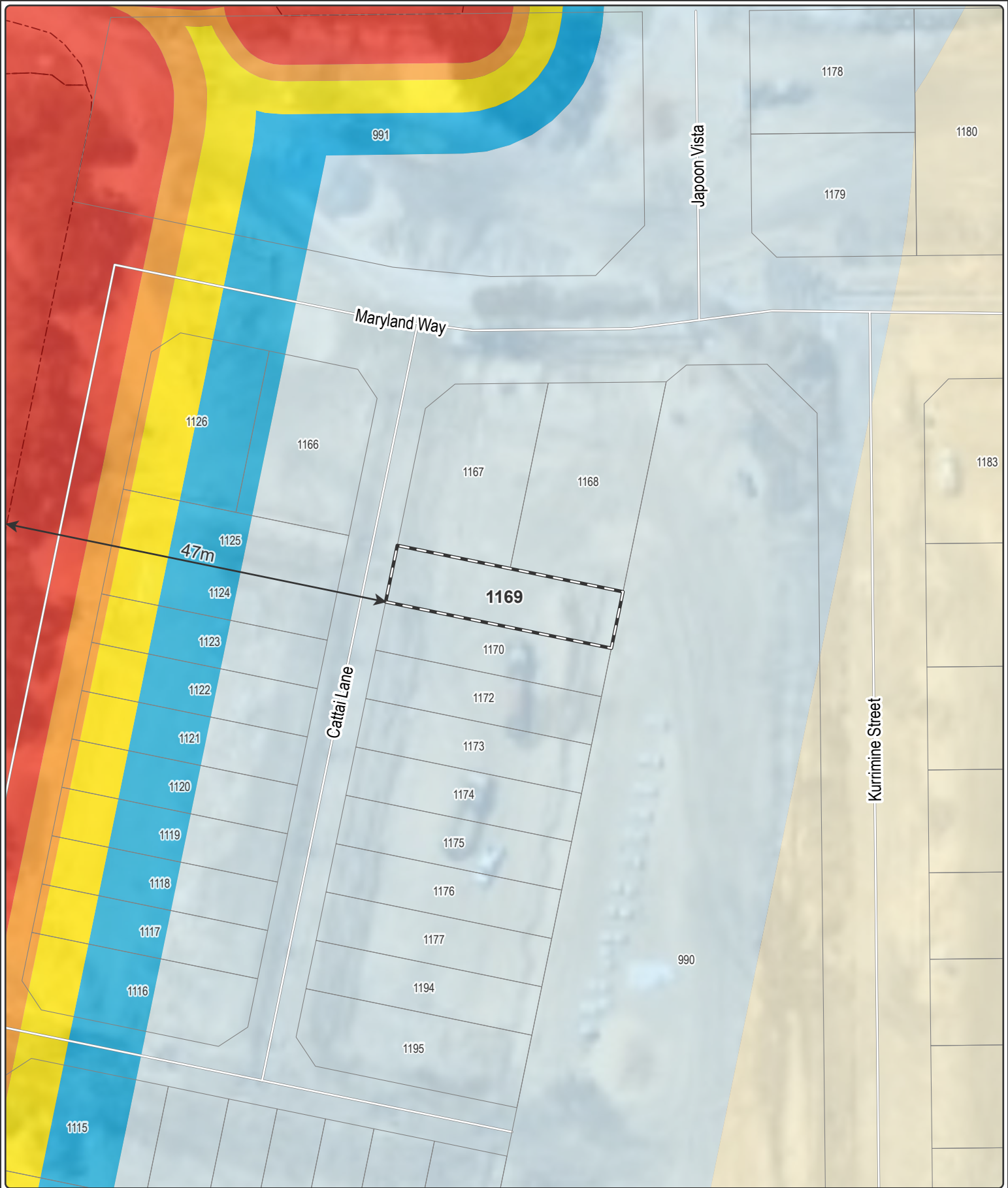
**Name** Eva Cronin  
*Eco Logical Australia*

**Signature:** 










**Certificate Date:** 20/02/2024

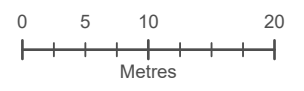


Accreditation No: BPAD 45482  
Accreditation Expiry: August 2024



**Bushfire Attack Level (BAL) Certificate - Lot 1169 (BAL - 12.5)**

-  Lot boundary
  -  Bushfire hazard interface
  -  Distance to bushfire hazard interface
- | <b>Bushfire Attack Level (BAL)</b>  |            |
|---|------------|
|  | BAL - FZ   |
|  | BAL - 40   |
|  | BAL - 29   |
|  | BAL - 19   |
|  | BAL - 12.5 |
|  | BAL - LOW  |



Datum/Projection:  
GDA 1994 MGA Zone 50  
24PER5724-SM Date: 9/02/2024



# Bushfire Attack Level (BAL) Certificate

Determined in accordance with AS 3959: 2018

## Site Details

<b>Address:</b>	Lot 1170, Stage 11 Baldivis Parks, Baldivis		
<b>Suburb:</b>	Baldivis, 6171	<b>State:</b>	WA
<b>Local Government Area:</b>	City of Rockingham		
<b>Use of building</b>	Residential Dwelling	<b>Main BCA class:</b>	Class 1a
<b>Report / Job Number:</b>	24PER-7524	<b>Report Date:</b>	12/02/2024


## Determination of Highest Bushfire Attack Level

AS 3959 Assessment Procedure	Vegetation Classification	Effective Slope	Separation Distance	BAL
Method 1	Class B woodland	Upslope / Flat Land	47m	BAL - 12.5

## Practitioner Details

I hereby certify that I have undertaken the assessment of the above site and determined the Bushfire Attack Level stated above in accordance with the requirements of AS 3959: 2018.

**Name** Eva Cronin  
*Eco Logical Australia*

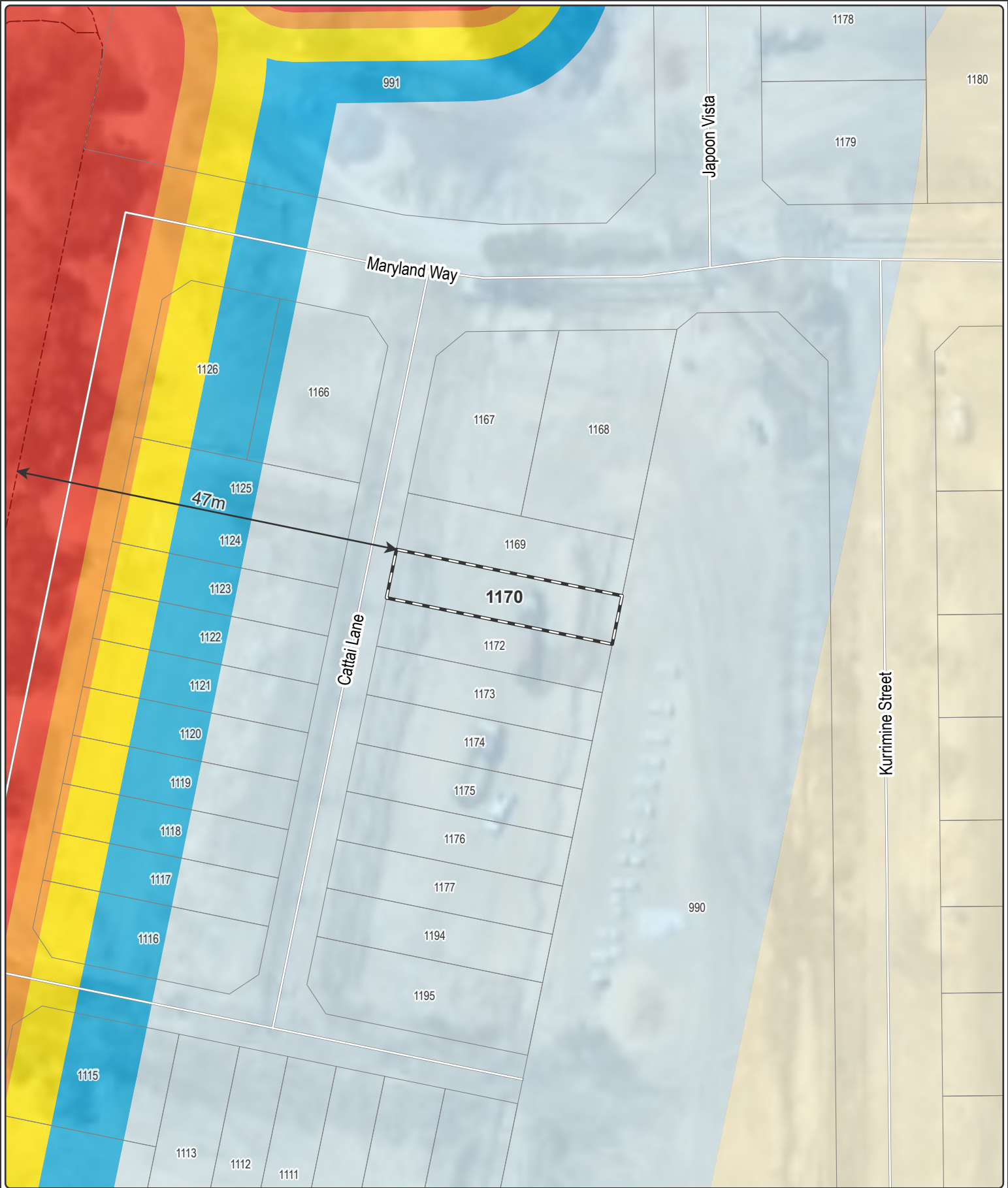
**Signature:** 

**Certificate Date:** 20/02/2024












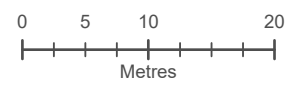
Accreditation No: BPAD 45482  
Accreditation Expiry: August 2024





**Bushfire Attack Level (BAL) Certificate - Lot 1170 (BAL - 12.5)**

-  Lot boundary
  -  Bushfire hazard interface
  -  Distance to bushfire hazard interface
- | Bushfire Attack Level (BAL)   |            |
|---|------------|
|  | BAL - FZ   |
|  | BAL - 40   |
|  | BAL - 29   |
|  | BAL - 19   |
|  | BAL - 12.5 |
|  | BAL - LOW  |



Datum/Projection:  
GDA 1994 MGA Zone 50  
24PER5724-SM Date: 9/02/2024



# Bushfire Attack Level (BAL) Certificate

Determined in accordance with AS 3959: 2018

## Site Details

<b>Address:</b>	Lot 1172, Stage 11 Baldivis Parks, Baldivis		
<b>Suburb:</b>	Baldivis, 6171	<b>State:</b>	WA
<b>Local Government Area:</b>	City of Rockingham		
<b>Use of building</b>	Residential Dwelling	<b>Main BCA class:</b>	Class 1a
<b>Report / Job Number:</b>	24PER-7524	<b>Report Date:</b>	12/02/2024


## Determination of Highest Bushfire Attack Level

AS 3959 Assessment Procedure	Vegetation Classification	Effective Slope	Separation Distance	BAL
Method 1	Class B woodland	Upslope / Flat Land	47m	BAL - 12.5

## Practitioner Details

I hereby certify that I have undertaken the assessment of the above site and determined the Bushfire Attack Level stated above in accordance with the requirements of AS 3959: 2018.

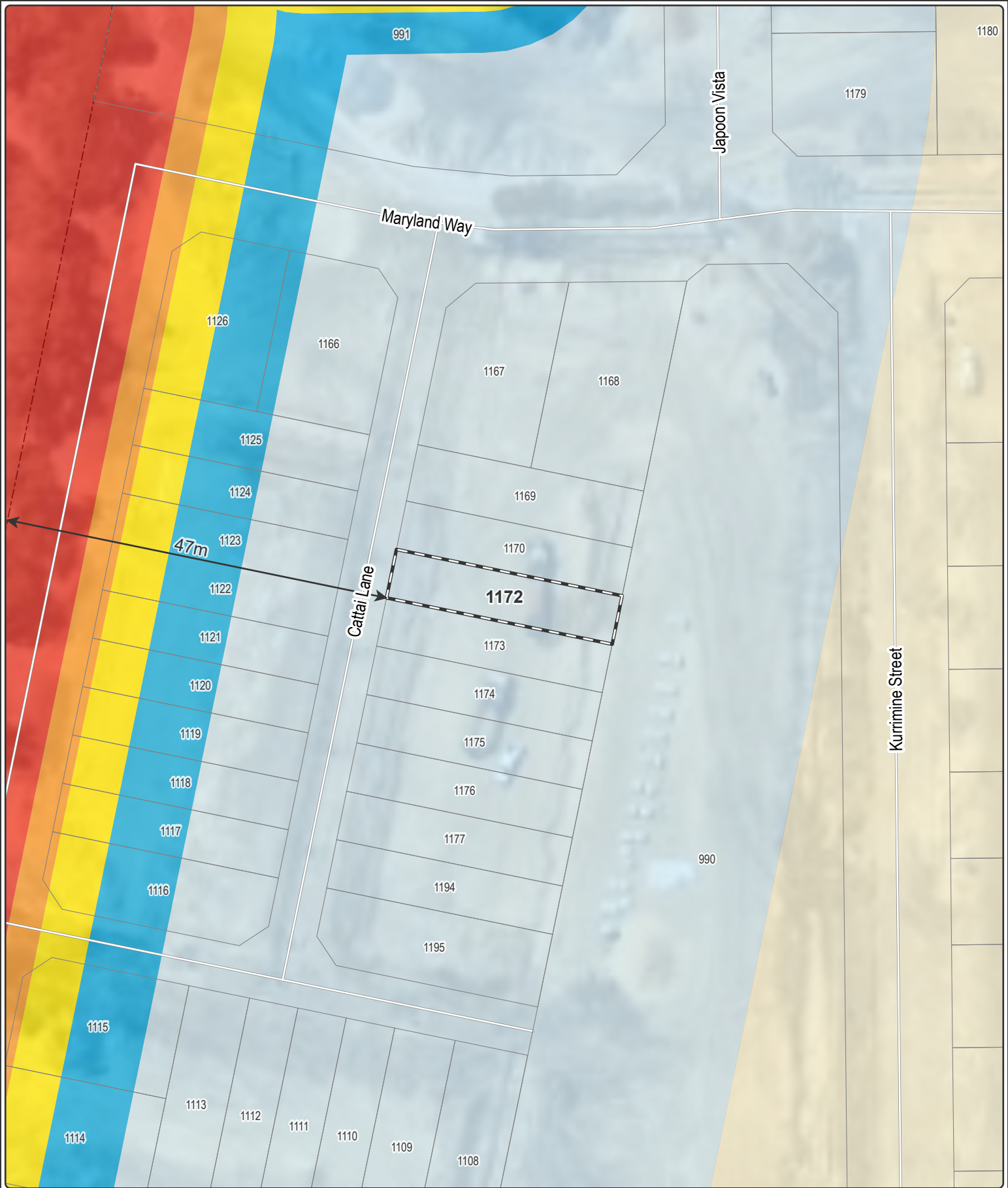
**Name** Eva Cronin  
*Eco Logical Australia*

**Signature:** 

**Certificate Date:** 20/02/2024

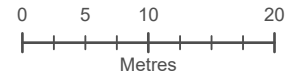


Accreditation No: BPAD 45482  
Accreditation Expiry: August 2024



**Bushfire Attack Level (BAL) Certificate - Lot 1172 (BAL - 12.5)**

- Lot boundary
  - Bushfire hazard interface
  - Distance to bushfire hazard interface
- Bushfire Attack Level (BAL)**
- BAL - FZ
  - BAL - 40
  - BAL - 29
  - BAL - 19
  - BAL - 12.5
  - BAL - LOW



Datum/Projection:  
GDA 1994 MGA Zone 50  
24PER5724-SM Date: 9/02/2024





# Bushfire Attack Level (BAL) Certificate

Determined in accordance with AS 3959: 2018

## Site Details

<b>Address:</b>	Lot 1173, Stage 11 Baldivis Parks, Baldivis		
<b>Suburb:</b>	Baldivis, 6171	<b>State:</b>	WA
<b>Local Government Area:</b>	City of Rockingham		
<b>Use of building</b>	Residential Dwelling	<b>Main BCA class:</b>	Class 1a
<b>Report / Job Number:</b>	24PER-7524	<b>Report Date:</b>	12/02/2024


## Determination of Highest Bushfire Attack Level

AS 3959 Assessment Procedure	Vegetation Classification	Effective Slope	Separation Distance	BAL
Method 1	Class B woodland	Upslope / Flat Land	47m	BAL - 12.5

## Practitioner Details

I hereby certify that I have undertaken the assessment of the above site and determined the Bushfire Attack Level stated above in accordance with the requirements of AS 3959: 2018.

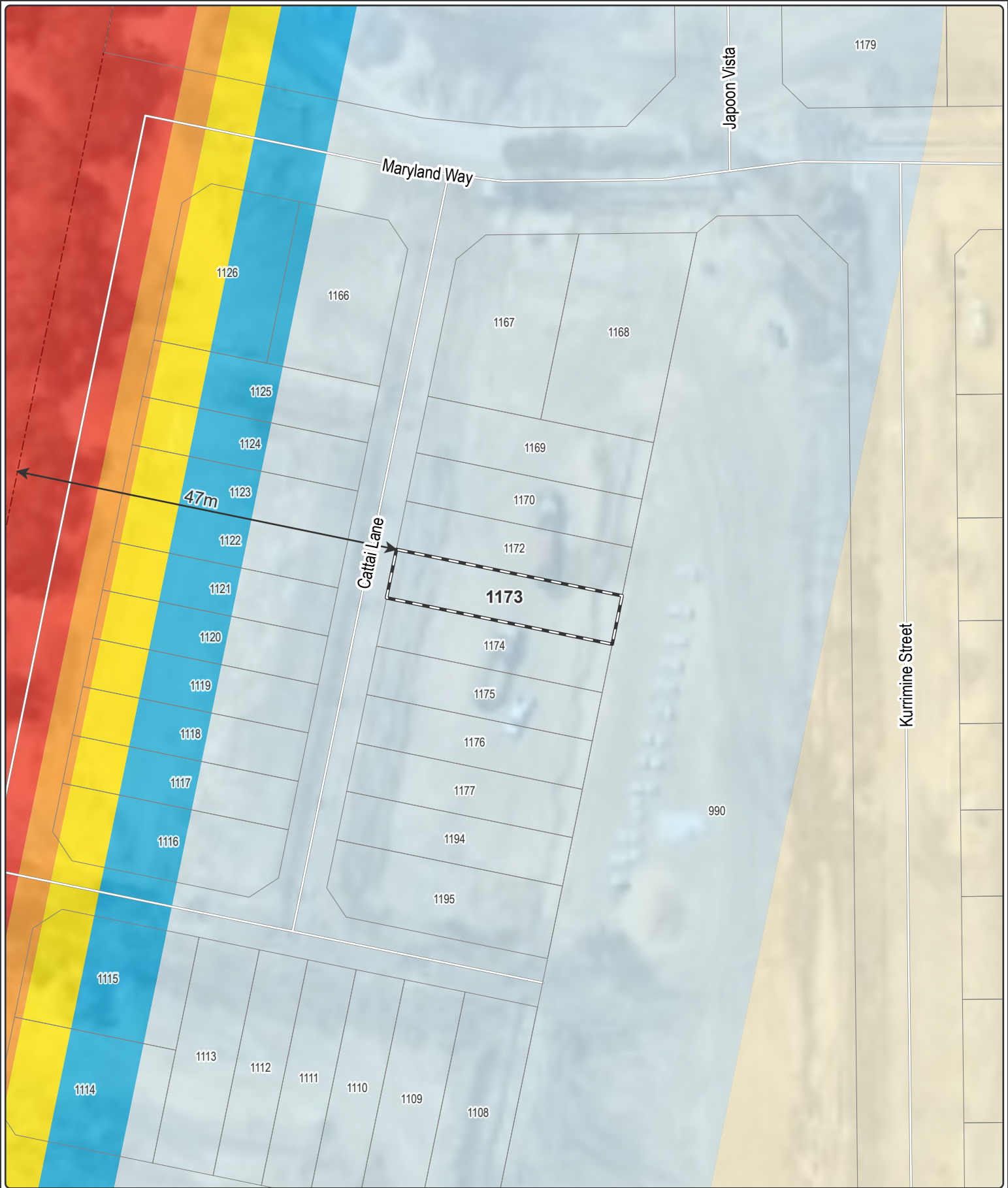
**Name** Eva Cronin  
*Eco Logical Australia*

**Signature:** 

**Certificate Date:** 20/02/2024

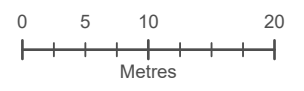


Accreditation No: BPAD 45482  
Accreditation Expiry: August 2024



**Bushfire Attack Level (BAL) Certificate - Lot 1173 (BAL - 12.5)**

- Lot boundary
  - Bushfire hazard interface
  - Distance to bushfire hazard interface
- | Bushfire Attack Level (BAL) |            |
|-----------------------------|------------|
|                             | BAL - FZ   |
|                             | BAL - 40   |
|                             | BAL - 29   |
|                             | BAL - 19   |
|                             | BAL - 12.5 |
|                             | BAL - LOW  |



Datum/Projection:  
GDA 1994 MGA Zone 50  
24PER5724-SM Date: 9/02/2024



# Bushfire Attack Level (BAL) Certificate

Determined in accordance with AS 3959: 2018

## Site Details

<b>Address:</b>	Lot 1174, Stage 11 Baldivis Parks, Baldivis		
<b>Suburb:</b>	Baldivis, 6171	<b>State:</b>	WA
<b>Local Government Area:</b>	City of Rockingham		
<b>Use of building</b>	Residential Dwelling	<b>Main BCA class:</b>	Class 1a
<b>Report / Job Number:</b>	24PER-7524	<b>Report Date:</b>	12/02/2024


## Determination of Highest Bushfire Attack Level

AS 3959 Assessment Procedure	Vegetation Classification	Effective Slope	Separation Distance	BAL
Method 1	Class B woodland	Upslope / Flat Land	47m	BAL - 12.5

## Practitioner Details

I hereby certify that I have undertaken the assessment of the above site and determined the Bushfire Attack Level stated above in accordance with the requirements of AS 3959: 2018.

**Name** Eva Cronin  
*Eco Logical Australia*

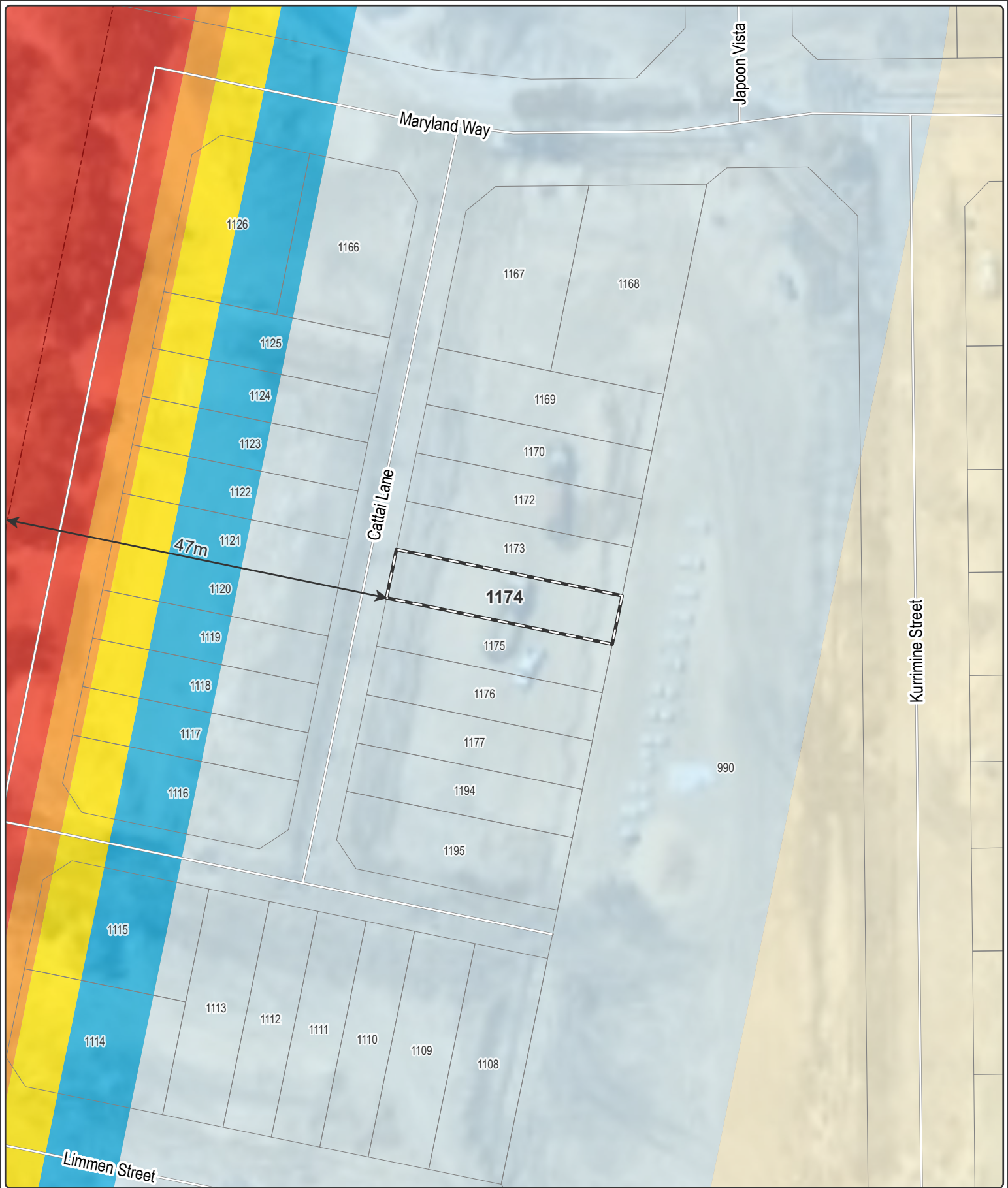
**Signature:** 

**Certificate Date:** 20/02/2024












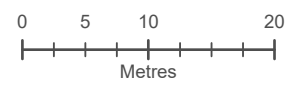
Accreditation No: BPAD 45482  
Accreditation Expiry: August 2024





**Bushfire Attack Level (BAL) Certificate - Lot 1174 (BAL - 12.5)**

- |  |  |
|--|--|
|  Lot boundary                          | <b>Bushfire Attack Level (BAL)</b>   |
|  Bushfire hazard interface             |  BAL - FZ   |
|  Distance to bushfire hazard interface |  BAL - 40   |
|  |  BAL - 29   |
|  |  BAL - 19   |
|  |  BAL - 12.5 |
|  |  BAL - LOW  |



Datum/Projection:  
GDA 1994 MGA Zone 50  
24PER5724-SM Date: 9/02/2024



# Bushfire Attack Level (BAL) Certificate

Determined in accordance with AS 3959: 2018

## Site Details

<b>Address:</b>	Lot 1175, Stage 11 Baldivis Parks, Baldivis		
<b>Suburb:</b>	Baldivis, 6171	<b>State:</b>	WA
<b>Local Government Area:</b>	City of Rockingham		
<b>Use of building</b>	Residential Dwelling	<b>Main BCA class:</b>	Class 1a
<b>Report / Job Number:</b>	24PER-7524	<b>Report Date:</b>	12/02/2024


## Determination of Highest Bushfire Attack Level

AS 3959 Assessment Procedure	Vegetation Classification	Effective Slope	Separation Distance	BAL
Method 1	Class B woodland	Upslope / Flat Land	47m	BAL - 12.5

## Practitioner Details

I hereby certify that I have undertaken the assessment of the above site and determined the Bushfire Attack Level stated above in accordance with the requirements of AS 3959: 2018.

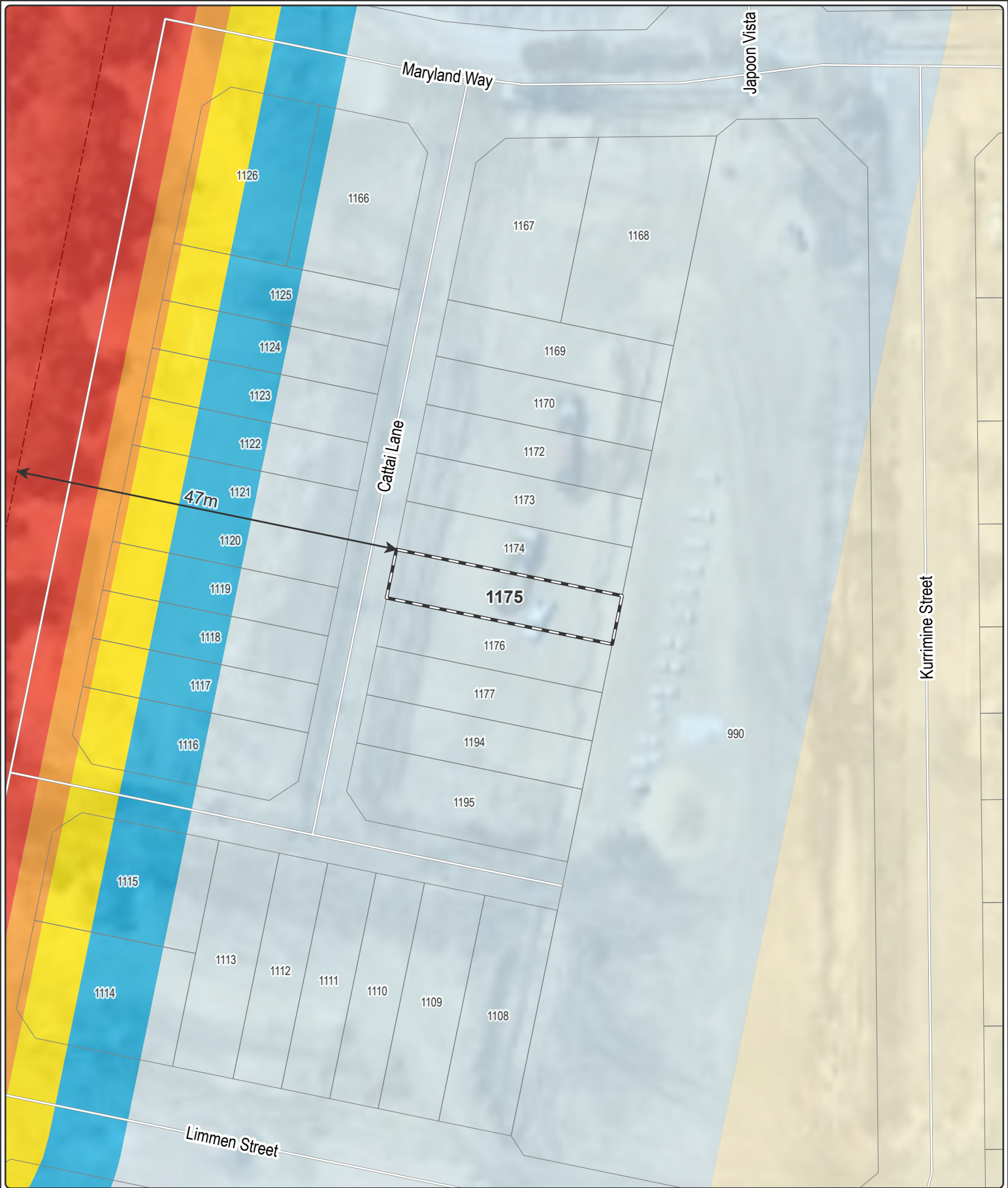
**Name** Eva Cronin  
*Eco Logical Australia*

**Signature:** 

**Certificate Date:** 20/02/2024

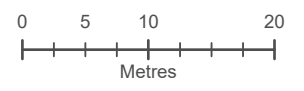


Accreditation No: BPAD 45482  
Accreditation Expiry: August 2024



**Bushfire Attack Level (BAL) Certificate - Lot 1175 (BAL - 12.5)**

- Lot boundary
  - Bushfire hazard interface
  - Distance to bushfire hazard interface
- | Bushfire Attack Level (BAL) |            |
|-----------------------------|------------|
|                             | BAL - FZ   |
|                             | BAL - 40   |
|                             | BAL - 29   |
|                             | BAL - 19   |
|                             | BAL - 12.5 |
|                             | BAL - LOW  |



Datum/Projection:  
GDA 1994 MGA Zone 50  
24PER5724-SM Date: 9/02/2024





# Bushfire Attack Level (BAL) Certificate

Determined in accordance with AS 3959: 2018

## Site Details

<b>Address:</b>	Lot 1176, Stage 11 Baldivis Parks, Baldivis		
<b>Suburb:</b>	Baldivis, 6171	<b>State:</b>	WA
<b>Local Government Area:</b>	City of Rockingham		
<b>Use of building</b>	Residential Dwelling	<b>Main BCA class:</b>	Class 1a
<b>Report / Job Number:</b>	24PER-7524	<b>Report Date:</b>	12/02/2024


## Determination of Highest Bushfire Attack Level

AS 3959 Assessment Procedure	Vegetation Classification	Effective Slope	Separation Distance	BAL
Method 1	Class B woodland	Upslope / Flat Land	47m	BAL - 12.5

## Practitioner Details

I hereby certify that I have undertaken the assessment of the above site and determined the Bushfire Attack Level stated above in accordance with the requirements of AS 3959: 2018.

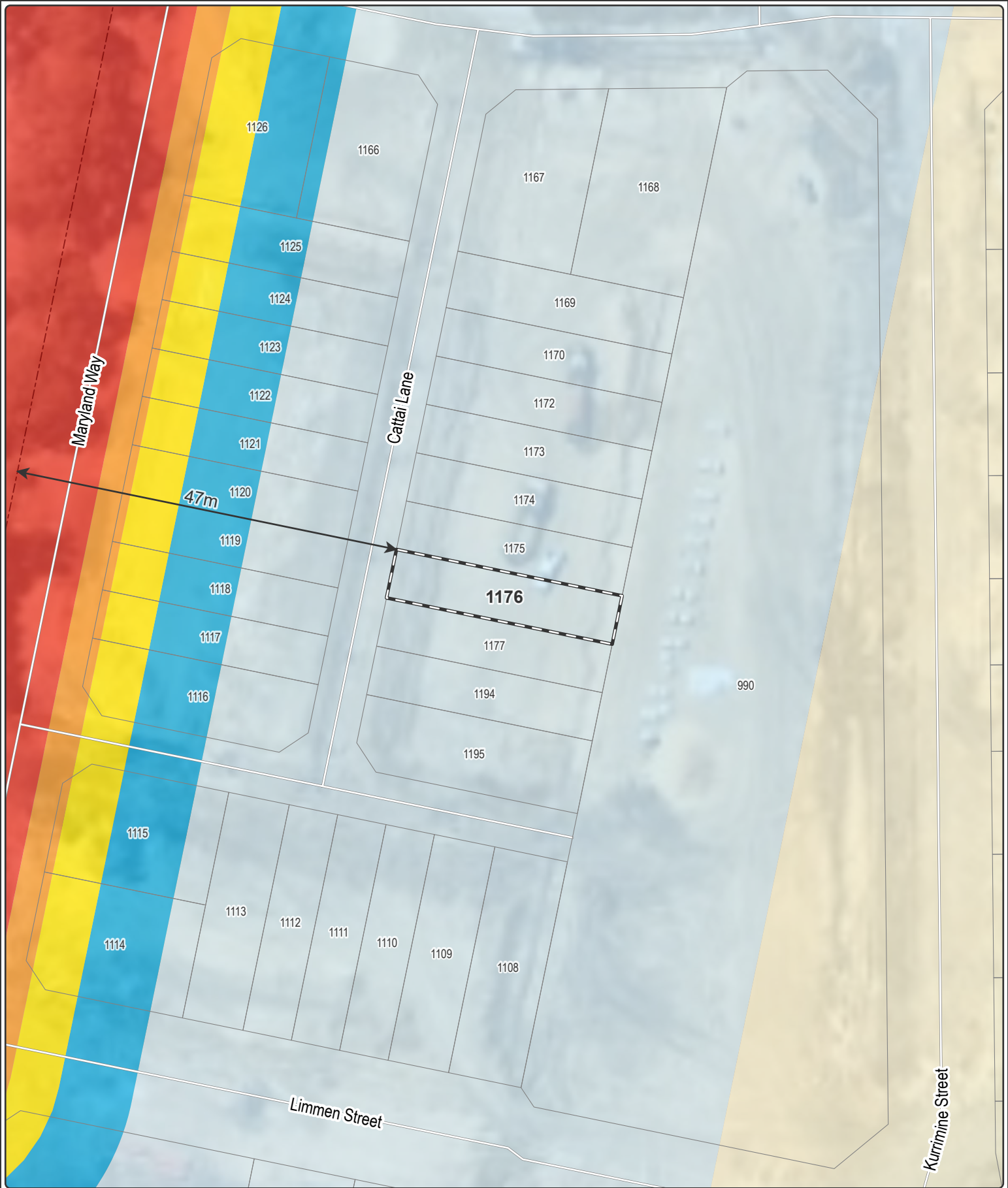
**Name** Eva Cronin  
*Eco Logical Australia*

**Signature:** 

**Certificate Date:** 20/02/2024

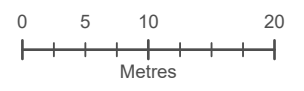


Accreditation No: BPAD 45482  
Accreditation Expiry: August 2024



**Bushfire Attack Level (BAL) Certificate - Lot 1176 (BAL - 12.5)**

- Lot boundary
  - Bushfire hazard interface
  - Distance to bushfire hazard interface
- Bushfire Attack Level (BAL)**
- BAL - FZ
  - BAL - 40
  - BAL - 29
  - BAL - 19
  - BAL - 12.5
  - BAL - LOW



Datum/Projection:  
GDA 1994 MGA Zone 50  
24PER5724-SM Date: 9/02/2024



# Bushfire Attack Level (BAL) Certificate

Determined in accordance with AS 3959: 2018

## Site Details

<b>Address:</b>	Lot 1177, Stage 11 Baldivis Parks, Baldivis		
<b>Suburb:</b>	Baldivis, 6171	<b>State:</b>	WA
<b>Local Government Area:</b>	City of Rockingham		
<b>Use of building</b>	Residential Dwelling	<b>Main BCA class:</b>	Class 1a
<b>Report / Job Number:</b>	24PER-7524	<b>Report Date:</b>	12/02/2024


## Determination of Highest Bushfire Attack Level

AS 3959 Assessment Procedure	Vegetation Classification	Effective Slope	Separation Distance	BAL
Method 1	Class B woodland	Upslope / Flat Land	47m	BAL - 12.5

## Practitioner Details

I hereby certify that I have undertaken the assessment of the above site and determined the Bushfire Attack Level stated above in accordance with the requirements of AS 3959: 2018.

**Name** Eva Cronin  
*Eco Logical Australia*

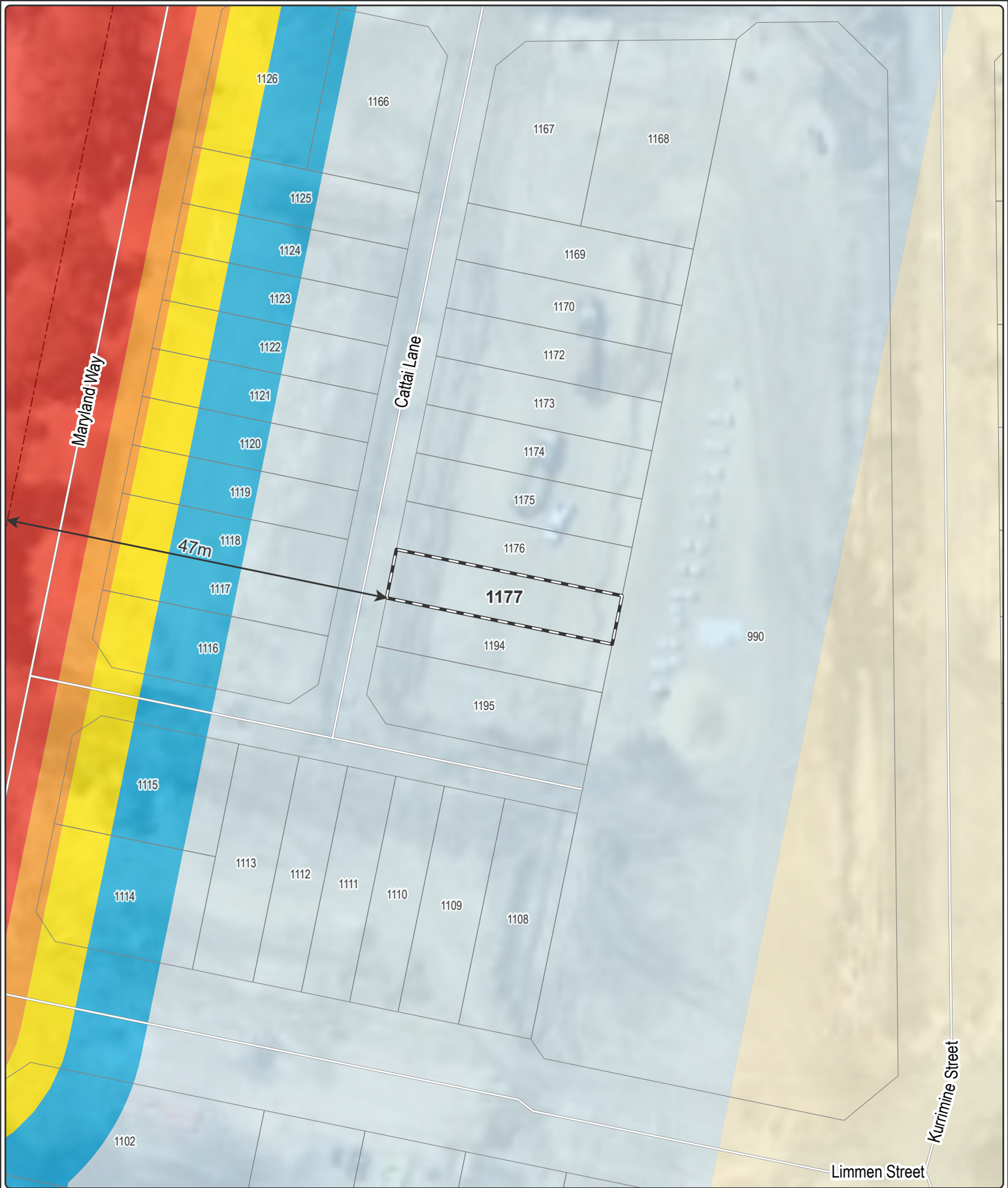
**Signature:** 

**Certificate Date:** 20/02/2024



Accreditation No: BPAD 45482  
Accreditation Expiry: August 2024





**Bushfire Attack Level (BAL) Certificate - Lot 1177 (BAL - 12.5)**

- Lot boundary
- Bushfire hazard interface
- Distance to bushfire hazard interface

Bushfire Attack Level (BAL)	
	BAL - FZ
	BAL - 40
	BAL - 29
	BAL - 19
	BAL - 12.5
	BAL - LOW



Datum/Projection:  
GDA 1994 MGA Zone 50  
24PER5724-SM Date: 9/02/2024



# Bushfire Attack Level (BAL) Certificate

Determined in accordance with AS 3959: 2018

## Site Details

<b>Address:</b>	Lot 1178, Stage 11 Baldivis Parks, Baldivis		
<b>Suburb:</b>	Baldivis, 6171	<b>State:</b>	WA
<b>Local Government Area:</b>	City of Rockingham		
<b>Use of building</b>	Residential Dwelling	<b>Main BCA class:</b>	Class 1a
<b>Report / Job Number:</b>	24PER-7524	<b>Report Date:</b>	12/02/2024


## Determination of Highest Bushfire Attack Level

AS 3959 Assessment Procedure	Vegetation Classification	Effective Slope	Separation Distance	BAL
Method 1	Class G grassland	Upslope / Flat Land	35m	BAL - 12.5

## Practitioner Details

I hereby certify that I have undertaken the assessment of the above site and determined the Bushfire Attack Level stated above in accordance with the requirements of AS 3959: 2018.

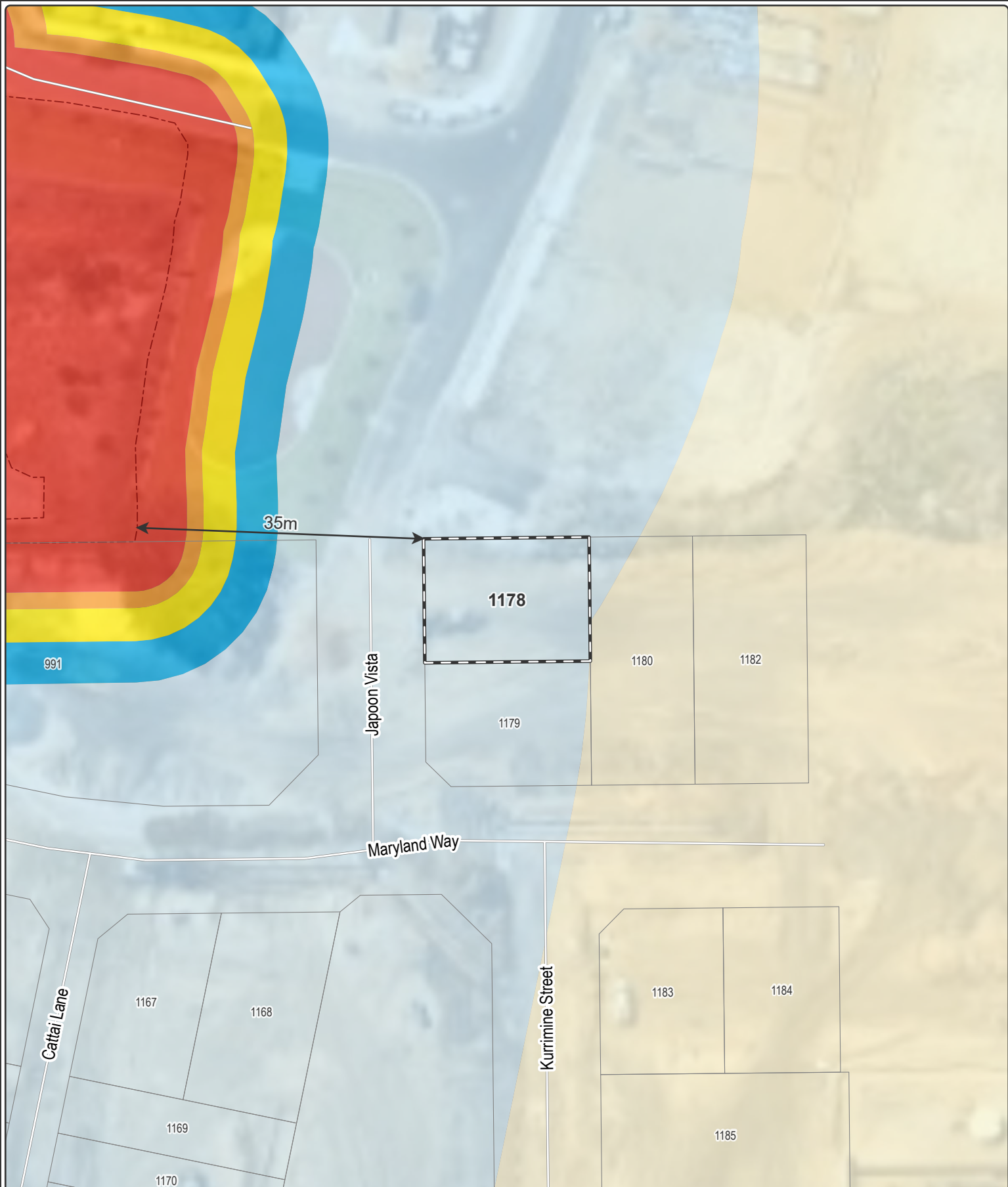
**Name** Eva Cronin  
*Eco Logical Australia*

**Signature:** 




**Certificate Date:** 20/02/2024









Accreditation No: BPAD 45482  
Accreditation Expiry: August 2024

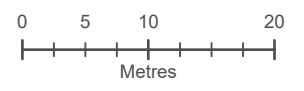


**Bushfire Attack Level (BAL) Certificate - Lot 1178 (\*BAL - 12.5)**

-  Lot boundary \*Intersects multiple BAL contours
-  Bushfire hazard interface
-  Distance to bushfire hazard interface

**Bushfire Attack Level (BAL)**

	BAL - FZ
	BAL - 40
	BAL - 29
	BAL - 19
	BAL - 12.5
	BAL - LOW



Datum/Projection:  
GDA 1994 MGA Zone 50  
24PER5724-SM Date: 9/02/2024





# Bushfire Attack Level (BAL) Certificate

Determined in accordance with AS 3959: 2018

## Site Details

<b>Address:</b>	Lot 1179, Stage 11 Baldivis Parks, Baldivis		
<b>Suburb:</b>	Baldivis, 6171	<b>State:</b>	WA
<b>Local Government Area:</b>	City of Rockingham		
<b>Use of building</b>	Residential Dwelling	<b>Main BCA class:</b>	Class 1a
<b>Report / Job Number:</b>	24PER-7524	<b>Report Date:</b>	12/02/2024


## Determination of Highest Bushfire Attack Level

AS 3959 Assessment Procedure	Vegetation Classification	Effective Slope	Separation Distance	BAL
Method 1	Class G grassland	Upslope / Flat Land	38m	BAL - 12.5

## Practitioner Details

I hereby certify that I have undertaken the assessment of the above site and determined the Bushfire Attack Level stated above in accordance with the requirements of AS 3959: 2018.

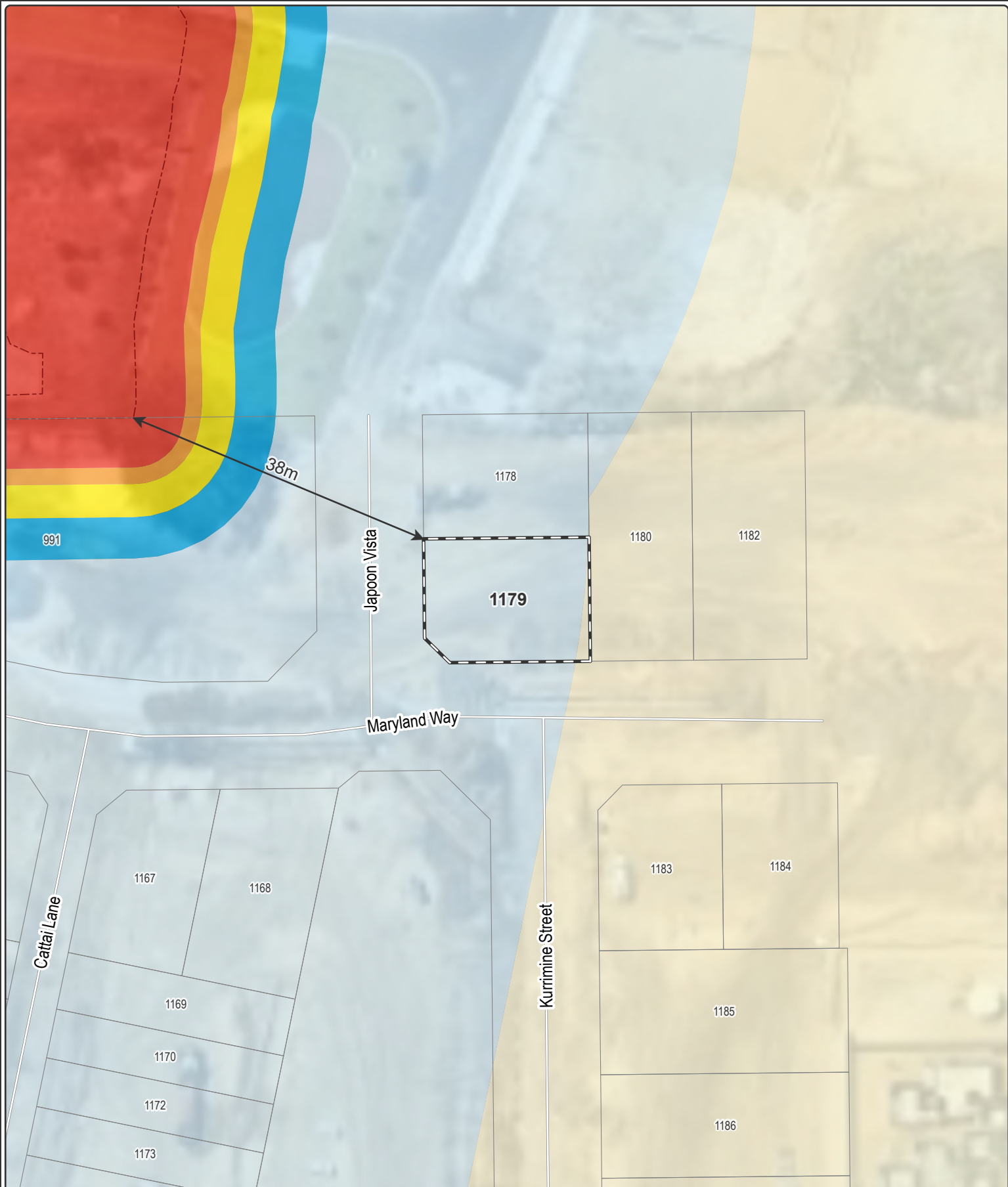
**Name** Eva Cronin  
*Eco Logical Australia*

**Signature:** 




**Certificate Date:** 20/02/2024









Accreditation No: BPAD 45482  
Accreditation Expiry: August 2024

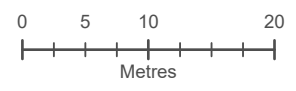


**Bushfire Attack Level (BAL) Certificate - Lot 1179 (\*BAL - 12.5)**

-  Lot boundary \*Intersects multiple BAL contours
-  Bushfire hazard interface
-  Distance to bushfire hazard interface

**Bushfire Attack Level (BAL)**

	BAL - FZ
	BAL - 40
	BAL - 29
	BAL - 19
	BAL - 12.5
	BAL - LOW



Datum/Projection:  
GDA 1994 MGA Zone 50  
24PER5724-SM Date: 9/02/2024



# Bushfire Attack Level (BAL) Certificate

Determined in accordance with AS 3959: 2018

## Site Details

<b>Address:</b>	Lot 1180, Stage 11 Baldivis Parks, Baldivis		
<b>Suburb:</b>	Baldivis, 6171	<b>State:</b>	WA
<b>Local Government Area:</b>	City of Rockingham		
<b>Use of building</b>	Residential Dwelling	<b>Main BCA class:</b>	Class 1a
<b>Report / Job Number:</b>	24PER-7524	<b>Report Date:</b>	12/02/2024


## Determination of Highest Bushfire Attack Level

AS 3959 Assessment Procedure	Vegetation Classification	Effective Slope	Separation Distance	BAL
Method 1	Class B woodland	Upslope / Flat Land	95m	BAL - 12.5

## Practitioner Details

I hereby certify that I have undertaken the assessment of the above site and determined the Bushfire Attack Level stated above in accordance with the requirements of AS 3959: 2018.

**Name** Eva Cronin  
*Eco Logical Australia*

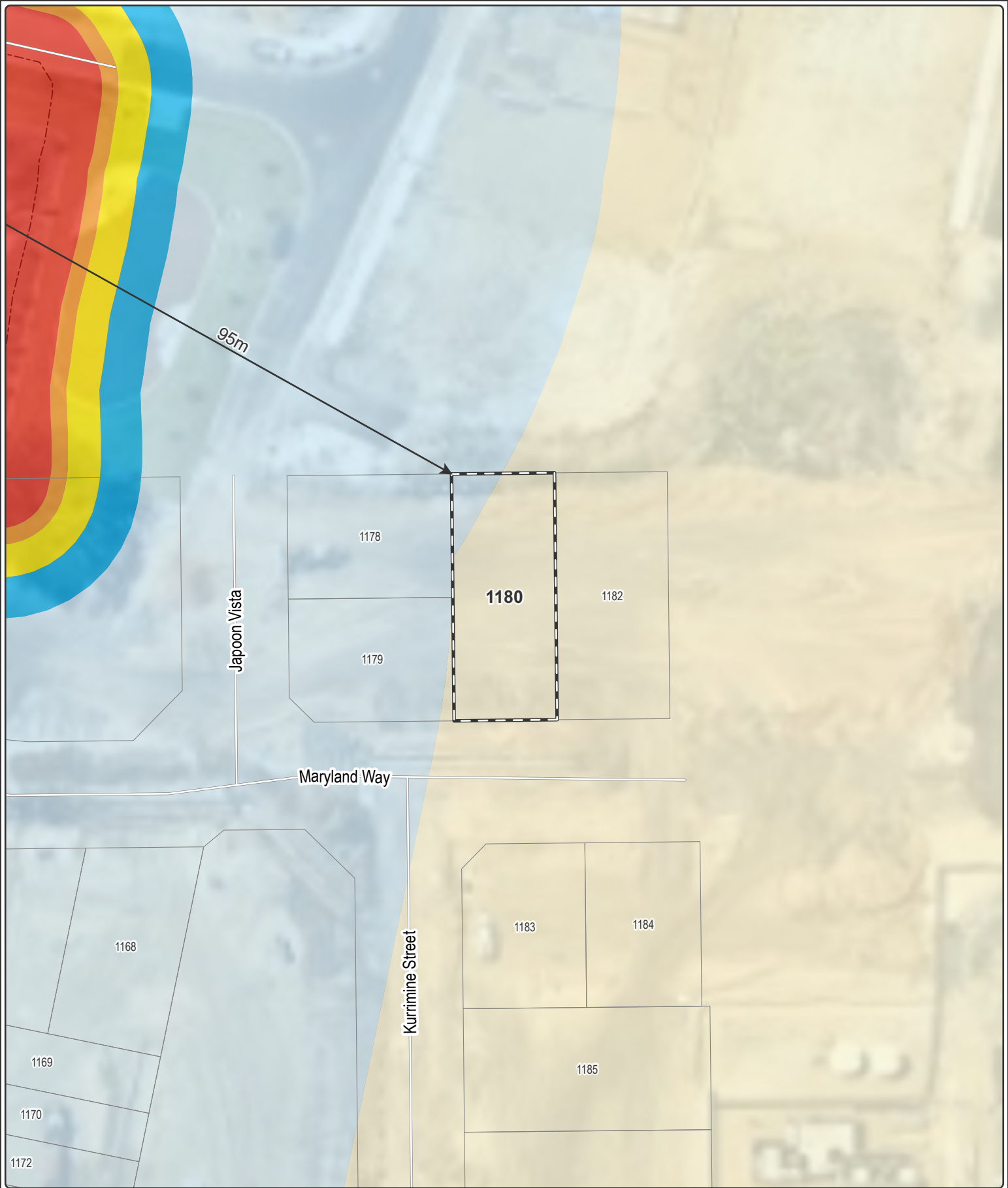
**Signature:** 

**Certificate Date:** 20/02/2024






Accreditation No: BPAD 45482  
Accreditation Expiry: August 2024











**Bushfire Attack Level (BAL) Certificate - Lot 1180 (\*BAL - 12.5)**

-  Lot boundary \*Intersects multiple BAL contours
-  Bushfire hazard interface
-  Distance to bushfire hazard interface

**Bushfire Attack Level (BAL)**

	BAL - FZ
	BAL - 40
	BAL - 29
	BAL - 19
	BAL - 12.5
	BAL - LOW



Datum/Projection:  
GDA 1994 MGA Zone 50  
24PER5724-SM Date: 9/02/2024



# Bushfire Attack Level (BAL) Certificate

Determined in accordance with AS 3959: 2018

## Site Details

<b>Address:</b>	Lot 1182, Stage 11 Baldivis Parks, Baldivis		
<b>Suburb:</b>	Baldivis, 6171	<b>State:</b>	WA
<b>Local Government Area:</b>	City of Rockingham		
<b>Use of building</b>	Residential Dwelling	<b>Main BCA class:</b>	Class 1a
<b>Report / Job Number:</b>	24PER-7524	<b>Report Date:</b>	12/02/2024


## Determination of Highest Bushfire Attack Level

AS 3959 Assessment Procedure	Vegetation Classification	Effective Slope	Separation Distance	BAL
Method 1	N/A	N/A	N/A	BAL - LOW

## Practitioner Details

I hereby certify that I have undertaken the assessment of the above site and determined the Bushfire Attack Level stated above in accordance with the requirements of AS 3959: 2018.

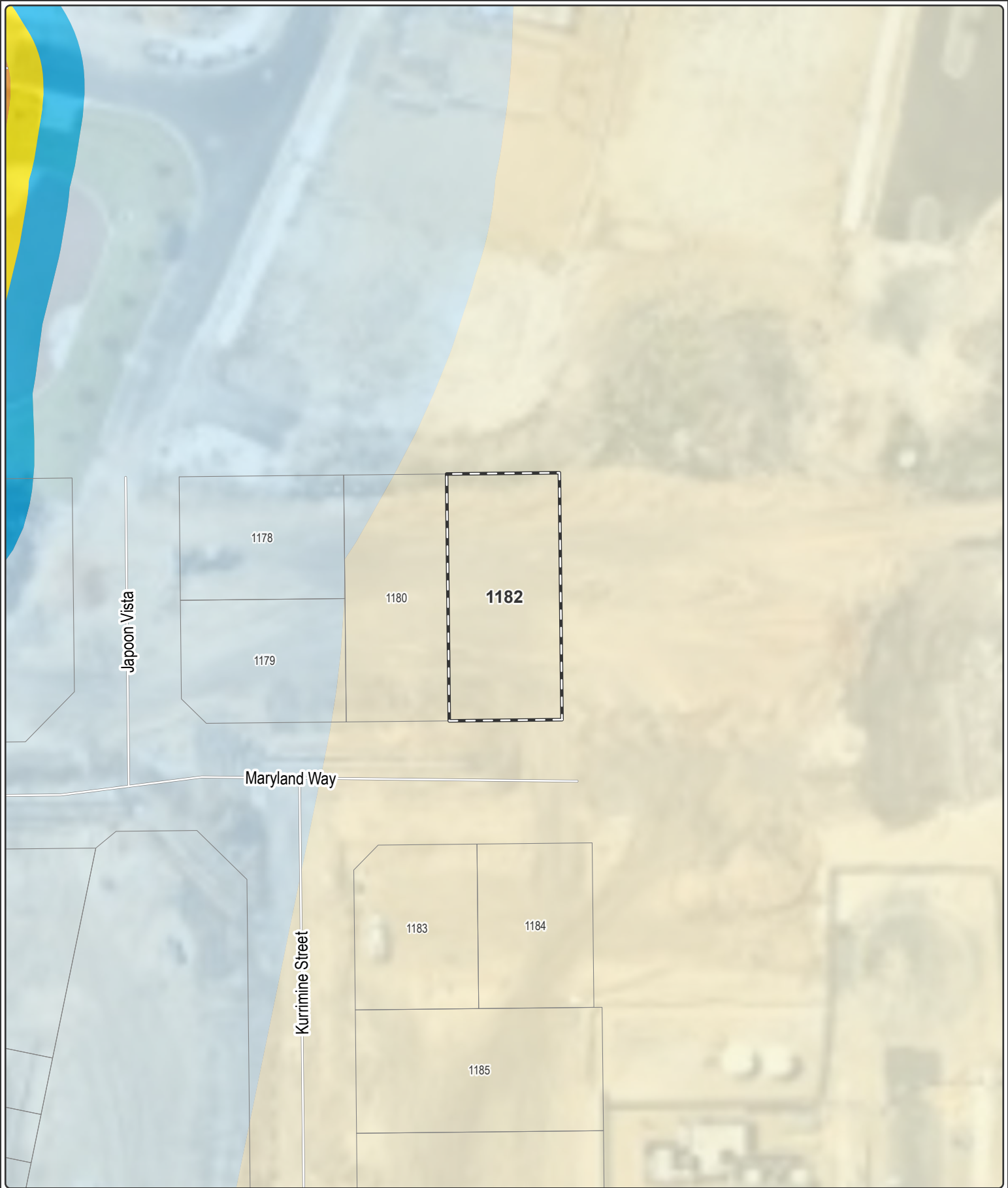
**Name** Eva Cronin  
*Eco Logical Australia*

**Signature:** 


**Certificate Date:** 20/02/2024









Accreditation No: BPAD 45482  
Accreditation Expiry: August 2024

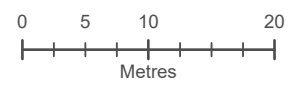


**Bushfire Attack Level (BAL) Certificate - Lot 1182 (BAL - LOW)**

 Lot boundary

**Bushfire Attack Level (BAL)**

-  BAL - FZ
-  BAL - 40
-  BAL - 29
-  BAL - 19
-  BAL - 12.5
-  BAL - LOW



Datum/Projection:  
GDA 1994 MGA Zone 50  
24PER5724-SM Date: 9/02/2024





# Bushfire Attack Level (BAL) Certificate

Determined in accordance with AS 3959: 2018

## Site Details

<b>Address:</b>	Lot 1183, Stage 11 Baldivis Parks, Baldivis		
<b>Suburb:</b>	Baldivis, 6171	<b>State:</b>	WA
<b>Local Government Area:</b>	City of Rockingham		
<b>Use of building</b>	Residential Dwelling	<b>Main BCA class:</b>	Class 1a
<b>Report / Job Number:</b>	24PER-7524	<b>Report Date:</b>	12/02/2024


## Determination of Highest Bushfire Attack Level

AS 3959 Assessment Procedure	Vegetation Classification	Effective Slope	Separation Distance	BAL
Method 1	N/A	N/A	N/A	BAL - LOW

## Practitioner Details

I hereby certify that I have undertaken the assessment of the above site and determined the Bushfire Attack Level stated above in accordance with the requirements of AS 3959: 2018.

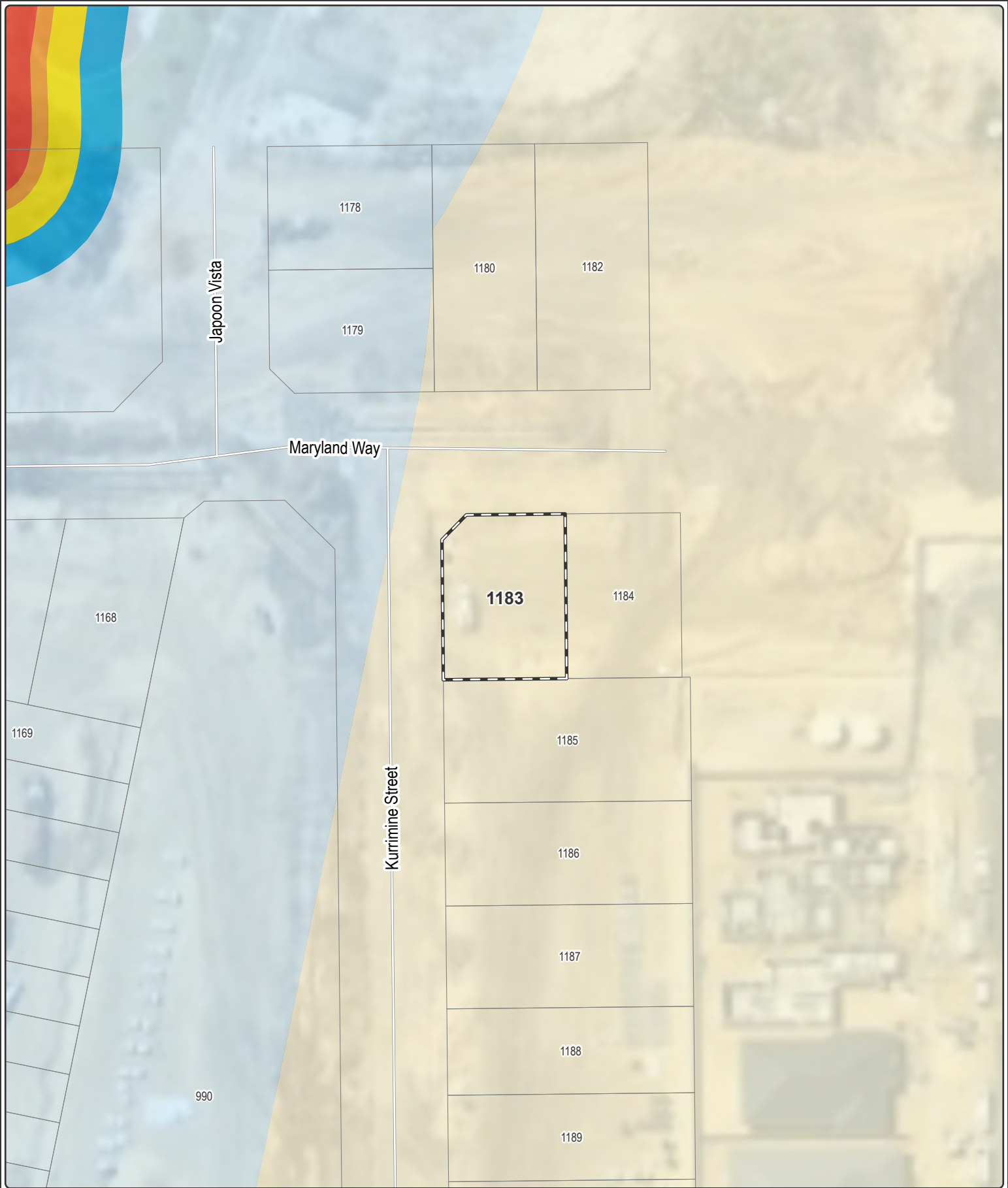
**Name** Eva Cronin  
*Eco Logical Australia*

**Signature:** 


**Certificate Date:** 20/02/2024









Accreditation No: BPAD 45482  
Accreditation Expiry: August 2024

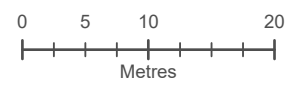


**Bushfire Attack Level (BAL) Certificate - Lot 1183 (BAL - LOW)**

 Lot boundary

**Bushfire Attack Level (BAL)**

-  BAL - FZ
-  BAL - 40
-  BAL - 29
-  BAL - 19
-  BAL - 12.5
-  BAL - LOW



Datum/Projection:  
GDA 1994 MGA Zone 50  
24PER5724-SM Date: 9/02/2024



# Bushfire Attack Level (BAL) Certificate

Determined in accordance with AS 3959: 2018

## Site Details

<b>Address:</b>	Lot 1184, Stage 11 Baldivis Parks, Baldivis		
<b>Suburb:</b>	Baldivis, 6171	<b>State:</b>	WA
<b>Local Government Area:</b>	City of Rockingham		
<b>Use of building</b>	Residential Dwelling	<b>Main BCA class:</b>	Class 1a
<b>Report / Job Number:</b>	24PER-7524	<b>Report Date:</b>	12/02/2024


## Determination of Highest Bushfire Attack Level

AS 3959 Assessment Procedure	Vegetation Classification	Effective Slope	Separation Distance	BAL
Method 1	N/A	N/A	N/A	BAL - LOW

## Practitioner Details

I hereby certify that I have undertaken the assessment of the above site and determined the Bushfire Attack Level stated above in accordance with the requirements of AS 3959: 2018.

**Name** Eva Cronin  
*Eco Logical Australia*

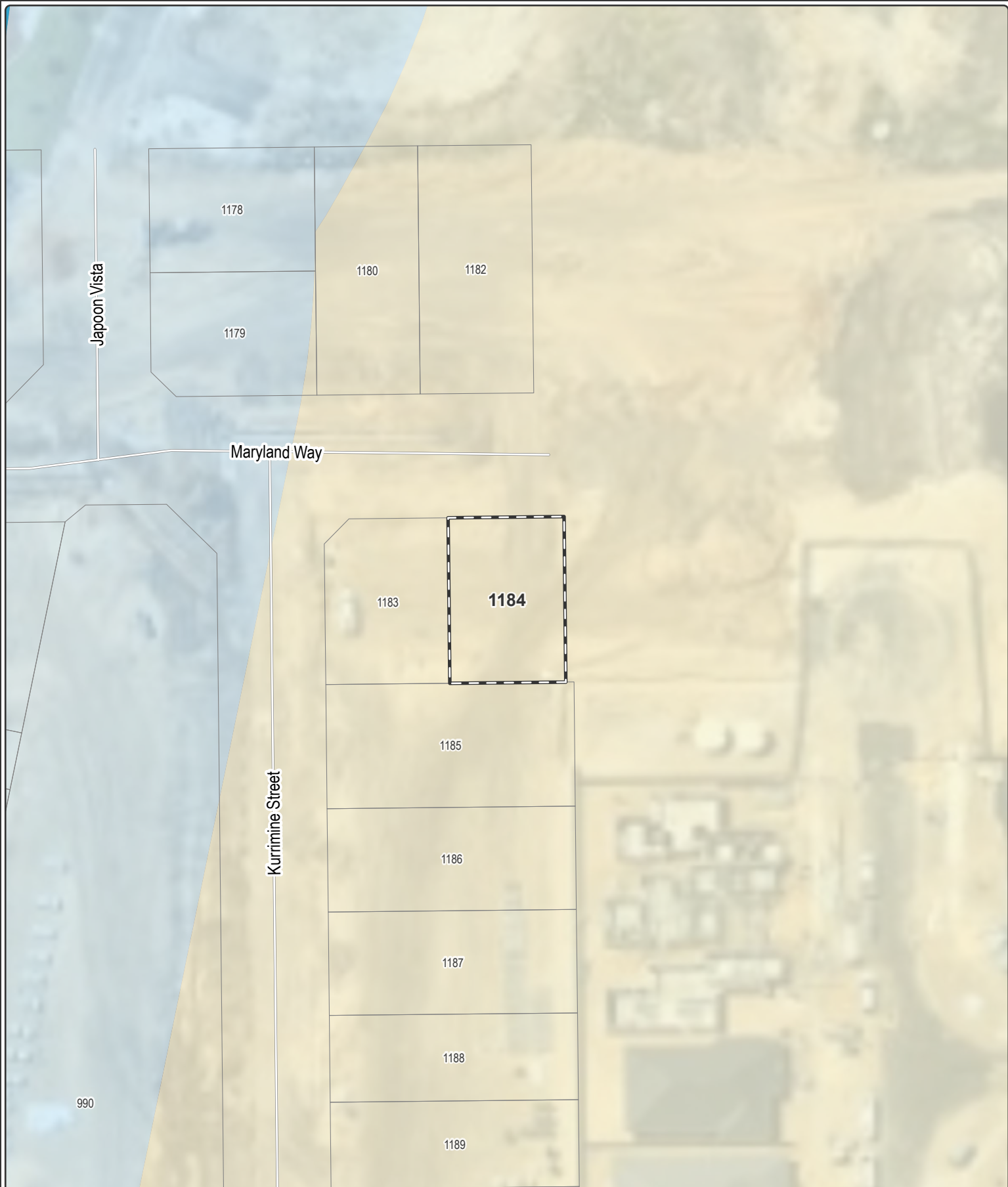
**Signature:** 

**Certificate Date:** 20/02/2024




Accreditation No: BPAD 45482  
Accreditation Expiry: August 2024









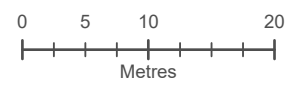


**Bushfire Attack Level (BAL) Certificate - Lot 1184 (BAL - LOW)**

 Lot boundary

**Bushfire Attack Level (BAL)**

-  BAL - FZ
-  BAL - 40
-  BAL - 29
-  BAL - 19
-  BAL - 12.5
-  BAL - LOW



Datum/Projection:  
GDA 1994 MGA Zone 50  
24PER5724-SM Date: 9/02/2024



# Bushfire Attack Level (BAL) Certificate

Determined in accordance with AS 3959: 2018

## Site Details

<b>Address:</b>	Lot 1185, Stage 11 Baldivis Parks, Baldivis		
<b>Suburb:</b>	Baldivis, 6171	<b>State:</b>	WA
<b>Local Government Area:</b>	City of Rockingham		
<b>Use of building</b>	Residential Dwelling	<b>Main BCA class:</b>	Class 1a
<b>Report / Job Number:</b>	24PER-7524	<b>Report Date:</b>	12/02/2024


## Determination of Highest Bushfire Attack Level

AS 3959 Assessment Procedure	Vegetation Classification	Effective Slope	Separation Distance	BAL
Method 1	N/A	N/A	N/A	BAL - LOW

## Practitioner Details

I hereby certify that I have undertaken the assessment of the above site and determined the Bushfire Attack Level stated above in accordance with the requirements of AS 3959: 2018.

**Name** Eva Cronin  
*Eco Logical Australia*

**Signature:** 


**Certificate Date:** 20/02/2024









Accreditation No: BPAD 45482  
Accreditation Expiry: August 2024

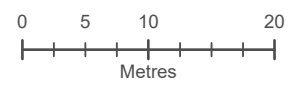


**Bushfire Attack Level (BAL) Certificate - Lot 1185 (BAL - LOW)**

 Lot boundary

**Bushfire Attack Level (BAL)**

-  BAL - FZ
-  BAL - 40
-  BAL - 29
-  BAL - 19
-  BAL - 12.5
-  BAL - LOW



Datum/Projection:  
GDA 1994 MGA Zone 50  
24PER5724-SM Date: 9/02/2024





# Bushfire Attack Level (BAL) Certificate

Determined in accordance with AS 3959: 2018

## Site Details

<b>Address:</b>	Lot 1186, Stage 11 Baldivis Parks, Baldivis		
<b>Suburb:</b>	Baldivis, 6171	<b>State:</b>	WA
<b>Local Government Area:</b>	City of Rockingham		
<b>Use of building</b>	Residential Dwelling	<b>Main BCA class:</b>	Class 1a
<b>Report / Job Number:</b>	24PER-7524	<b>Report Date:</b>	12/02/2024


## Determination of Highest Bushfire Attack Level

AS 3959 Assessment Procedure	Vegetation Classification	Effective Slope	Separation Distance	BAL
Method 1	N/A	N/A	N/A	BAL - LOW

## Practitioner Details

I hereby certify that I have undertaken the assessment of the above site and determined the Bushfire Attack Level stated above in accordance with the requirements of AS 3959: 2018.

**Name** Eva Cronin  
*Eco Logical Australia*

**Signature:** 


**Certificate Date:** 20/02/2024









Accreditation No: BPAD 45482  
Accreditation Expiry: August 2024

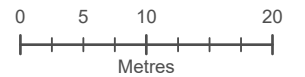


**Bushfire Attack Level (BAL) Certificate - Lot 1186 (BAL - LOW)**

 Lot boundary

**Bushfire Attack Level (BAL)**

-  BAL - FZ
-  BAL - 40
-  BAL - 29
-  BAL - 19
-  BAL - 12.5
-  BAL - LOW



Datum/Projection:  
GDA 1994 MGA Zone 50  
24PER5724-SM Date: 9/02/2024



**eco logical**  
AUSTRALIA  
A TETRA TECH COMPANY

# Bushfire Attack Level (BAL) Certificate

Determined in accordance with AS 3959: 2018

## Site Details

<b>Address:</b>	Lot 1187, Stage 11 Baldivis Parks, Baldivis		
<b>Suburb:</b>	Baldivis, 6171	<b>State:</b>	WA
<b>Local Government Area:</b>	City of Rockingham		
<b>Use of building</b>	Residential Dwelling	<b>Main BCA class:</b>	Class 1a
<b>Report / Job Number:</b>	24PER-7524	<b>Report Date:</b>	12/02/2024


## Determination of Highest Bushfire Attack Level

AS 3959 Assessment Procedure	Vegetation Classification	Effective Slope	Separation Distance	BAL
Method 1	N/A	N/A	N/A	BAL - LOW

## Practitioner Details

I hereby certify that I have undertaken the assessment of the above site and determined the Bushfire Attack Level stated above in accordance with the requirements of AS 3959: 2018.

**Name** Eva Cronin  
*Eco Logical Australia*

**Signature:** 

**Certificate Date:** 20/02/2024




Accreditation No: BPAD 45482  
Accreditation Expiry: August 2024









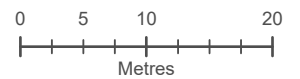


### Bushfire Attack Level (BAL) Certificate - Lot 1187 (BAL - LOW)

 Lot boundary

#### Bushfire Attack Level (BAL)

-  BAL - FZ
-  BAL - 40
-  BAL - 29
-  BAL - 19
-  BAL - 12.5
-  BAL - LOW



Datum/Projection:  
GDA 1994 MGA Zone 50

24PER5724-SM Date: 9/02/2024



**eco**  
**logical**  
AUSTRALIA  
A TETRA TECH COMPANY

# Bushfire Attack Level (BAL) Certificate

Determined in accordance with AS 3959: 2018

## Site Details

<b>Address:</b>	Lot 1188, Stage 11 Baldivis Parks, Baldivis		
<b>Suburb:</b>	Baldivis, 6171	<b>State:</b>	WA
<b>Local Government Area:</b>	City of Rockingham		
<b>Use of building</b>	Residential Dwelling	<b>Main BCA class:</b>	Class 1a
<b>Report / Job Number:</b>	24PER-7524	<b>Report Date:</b>	12/02/2024


## Determination of Highest Bushfire Attack Level

AS 3959 Assessment Procedure	Vegetation Classification	Effective Slope	Separation Distance	BAL
Method 1	N/A	N/A	N/A	BAL - LOW

## Practitioner Details

I hereby certify that I have undertaken the assessment of the above site and determined the Bushfire Attack Level stated above in accordance with the requirements of AS 3959: 2018.

**Name** Eva Cronin  
*Eco Logical Australia*

**Signature:** 


**Certificate Date:** 20/02/2024









Accreditation No: BPAD 45482  
Accreditation Expiry: August 2024

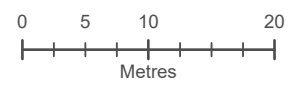


**Bushfire Attack Level (BAL) Certificate - Lot 1188 (BAL - LOW)**

 Lot boundary

**Bushfire Attack Level (BAL)**

-  BAL - FZ
-  BAL - 40
-  BAL - 29
-  BAL - 19
-  BAL - 12.5
-  BAL - LOW



Datum/Projection:  
GDA 1994 MGA Zone 50  
24PER5724-SM Date: 9/02/2024





# Bushfire Attack Level (BAL) Certificate

Determined in accordance with AS 3959: 2018

## Site Details

<b>Address:</b>	Lot 1189, Stage 11 Baldivis Parks, Baldivis		
<b>Suburb:</b>	Baldivis, 6171	<b>State:</b>	WA
<b>Local Government Area:</b>	City of Rockingham		
<b>Use of building</b>	Residential Dwelling	<b>Main BCA class:</b>	Class 1a
<b>Report / Job Number:</b>	24PER-7524	<b>Report Date:</b>	12/02/2024


## Determination of Highest Bushfire Attack Level

AS 3959 Assessment Procedure	Vegetation Classification	Effective Slope	Separation Distance	BAL
Method 1	N/A	N/A	N/A	BAL - LOW

## Practitioner Details

I hereby certify that I have undertaken the assessment of the above site and determined the Bushfire Attack Level stated above in accordance with the requirements of AS 3959: 2018.

**Name** Eva Cronin  
*Eco Logical Australia*

**Signature:** 


**Certificate Date:** 20/02/2024









Accreditation No: BPAD 45482  
Accreditation Expiry: August 2024

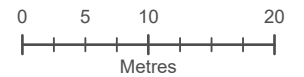


**Bushfire Attack Level (BAL) Certificate - Lot 1189 (BAL - LOW)**

 Lot boundary

**Bushfire Attack Level (BAL)**

-  BAL - FZ
-  BAL - 40
-  BAL - 29
-  BAL - 19
-  BAL - 12.5
-  BAL - LOW



Datum/Projection:  
GDA 1994 MGA Zone 50  
24PER5724-SM Date: 9/02/2024



# Bushfire Attack Level (BAL) Certificate

Determined in accordance with AS 3959: 2018

## Site Details

<b>Address:</b>	Lot 1190, Stage 11 Baldivis Parks, Baldivis		
<b>Suburb:</b>	Baldivis, 6171	<b>State:</b>	WA
<b>Local Government Area:</b>	City of Rockingham		
<b>Use of building</b>	Residential Dwelling	<b>Main BCA class:</b>	Class 1a
<b>Report / Job Number:</b>	24PER-7524	<b>Report Date:</b>	12/02/2024


## Determination of Highest Bushfire Attack Level

AS 3959 Assessment Procedure	Vegetation Classification	Effective Slope	Separation Distance	BAL
Method 1	N/A	N/A	N/A	BAL - LOW

## Practitioner Details

I hereby certify that I have undertaken the assessment of the above site and determined the Bushfire Attack Level stated above in accordance with the requirements of AS 3959: 2018.

**Name** Eva Cronin  
*Eco Logical Australia*

**Signature:** 

**Certificate Date:** 20/02/2024




Accreditation No: BPAD 45482  
Accreditation Expiry: August 2024









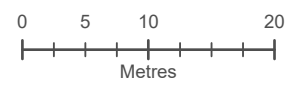


**Bushfire Attack Level (BAL) Certificate - Lot 1190 (BAL - LOW)**

 Lot boundary

**Bushfire Attack Level (BAL)**

-  BAL - FZ
-  BAL - 40
-  BAL - 29
-  BAL - 19
-  BAL - 12.5
-  BAL - LOW



Datum/Projection:  
GDA 1994 MGA Zone 50  
24PER5724-SM Date: 9/02/2024



# Bushfire Attack Level (BAL) Certificate

Determined in accordance with AS 3959: 2018

## Site Details

<b>Address:</b>	Lot 1191, Stage 11 Baldivis Parks, Baldivis		
<b>Suburb:</b>	Baldivis, 6171	<b>State:</b>	WA
<b>Local Government Area:</b>	City of Rockingham		
<b>Use of building</b>	Residential Dwelling	<b>Main BCA class:</b>	Class 1a
<b>Report / Job Number:</b>	24PER-7524	<b>Report Date:</b>	12/02/2024


## Determination of Highest Bushfire Attack Level

AS 3959 Assessment Procedure	Vegetation Classification	Effective Slope	Separation Distance	BAL
Method 1	N/A	N/A	N/A	BAL - LOW

## Practitioner Details

I hereby certify that I have undertaken the assessment of the above site and determined the Bushfire Attack Level stated above in accordance with the requirements of AS 3959: 2018.

**Name** Eva Cronin  
*Eco Logical Australia*

**Signature:** 


**Certificate Date:** 20/02/2024









Accreditation No: BPAD 45482  
Accreditation Expiry: August 2024

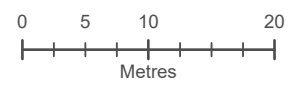


**Bushfire Attack Level (BAL) Certificate - Lot 1191 (BAL - LOW)**

 Lot boundary

**Bushfire Attack Level (BAL)**

-  BAL - FZ
-  BAL - 40
-  BAL - 29
-  BAL - 19
-  BAL - 12.5
-  BAL - LOW



Datum/Projection:  
GDA 1994 MGA Zone 50  
24PER5724-SM Date: 9/02/2024





# Bushfire Attack Level (BAL) Certificate

Determined in accordance with AS 3959: 2018

## Site Details

<b>Address:</b>	Lot 1192, Stage 11 Baldivis Parks, Baldivis		
<b>Suburb:</b>	Baldivis, 6171	<b>State:</b>	WA
<b>Local Government Area:</b>	City of Rockingham		
<b>Use of building</b>	Residential Dwelling	<b>Main BCA class:</b>	Class 1a
<b>Report / Job Number:</b>	24PER-7524	<b>Report Date:</b>	12/02/2024


## Determination of Highest Bushfire Attack Level

AS 3959 Assessment Procedure	Vegetation Classification	Effective Slope	Separation Distance	BAL
Method 1	N/A	N/A	N/A	BAL - LOW

## Practitioner Details

I hereby certify that I have undertaken the assessment of the above site and determined the Bushfire Attack Level stated above in accordance with the requirements of AS 3959: 2018.

**Name** Eva Cronin  
*Eco Logical Australia*

**Signature:** 


**Certificate Date:** 20/02/2024









Accreditation No: BPAD 45482  
Accreditation Expiry: August 2024

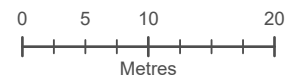


**Bushfire Attack Level (BAL) Certificate - Lot 1192 (BAL - LOW)**

 Lot boundary

**Bushfire Attack Level (BAL)**

-  BAL - FZ
-  BAL - 40
-  BAL - 29
-  BAL - 19
-  BAL - 12.5
-  BAL - LOW



Datum/Projection:  
GDA 1994 MGA Zone 50

24PER5724-SM Date: 9/02/2024



**eco logical**  
AUSTRALIA  
A TETRA TECH COMPANY

# Bushfire Attack Level (BAL) Certificate

Determined in accordance with AS 3959: 2018

## Site Details

<b>Address:</b>	Lot 1193, Stage 11 Baldivis Parks, Baldivis		
<b>Suburb:</b>	Baldivis, 6171	<b>State:</b>	WA
<b>Local Government Area:</b>	City of Rockingham		
<b>Use of building</b>	Residential Dwelling	<b>Main BCA class:</b>	Class 1a
<b>Report / Job Number:</b>	24PER-7524	<b>Report Date:</b>	12/02/2024


## Determination of Highest Bushfire Attack Level

AS 3959 Assessment Procedure	Vegetation Classification	Effective Slope	Separation Distance	BAL
Method 1	N/A	N/A	N/A	BAL - LOW

## Practitioner Details

I hereby certify that I have undertaken the assessment of the above site and determined the Bushfire Attack Level stated above in accordance with the requirements of AS 3959: 2018.

**Name** Eva Cronin  
*Eco Logical Australia*

**Signature:** 

**Certificate Date:** 20/02/2024




Accreditation No: BPAD 45482  
Accreditation Expiry: August 2024









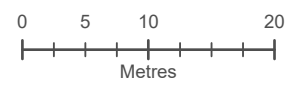


**Bushfire Attack Level (BAL) Certificate - Lot 1193 (BAL - LOW)**

 Lot boundary

**Bushfire Attack Level (BAL)**

-  BAL - FZ
-  BAL - 40
-  BAL - 29
-  BAL - 19
-  BAL - 12.5
-  BAL - LOW



Datum/Projection:  
GDA 1994 MGA Zone 50  
24PER5724-SM Date: 9/02/2024



# Bushfire Attack Level (BAL) Certificate

Determined in accordance with AS 3959: 2018

## Site Details

<b>Address:</b>	Lot 1194, Stage 11 Baldivis Parks, Baldivis		
<b>Suburb:</b>	Baldivis, 6171	<b>State:</b>	WA
<b>Local Government Area:</b>	City of Rockingham		
<b>Use of building</b>	Residential Dwelling	<b>Main BCA class:</b>	Class 1a
<b>Report / Job Number:</b>	24PER-7524	<b>Report Date:</b>	12/02/2024


## Determination of Highest Bushfire Attack Level

AS 3959 Assessment Procedure	Vegetation Classification	Effective Slope	Separation Distance	BAL
Method 1	Class B woodland	Upslope / Flat Land	47m	BAL - 12.5

## Practitioner Details

I hereby certify that I have undertaken the assessment of the above site and determined the Bushfire Attack Level stated above in accordance with the requirements of AS 3959: 2018.

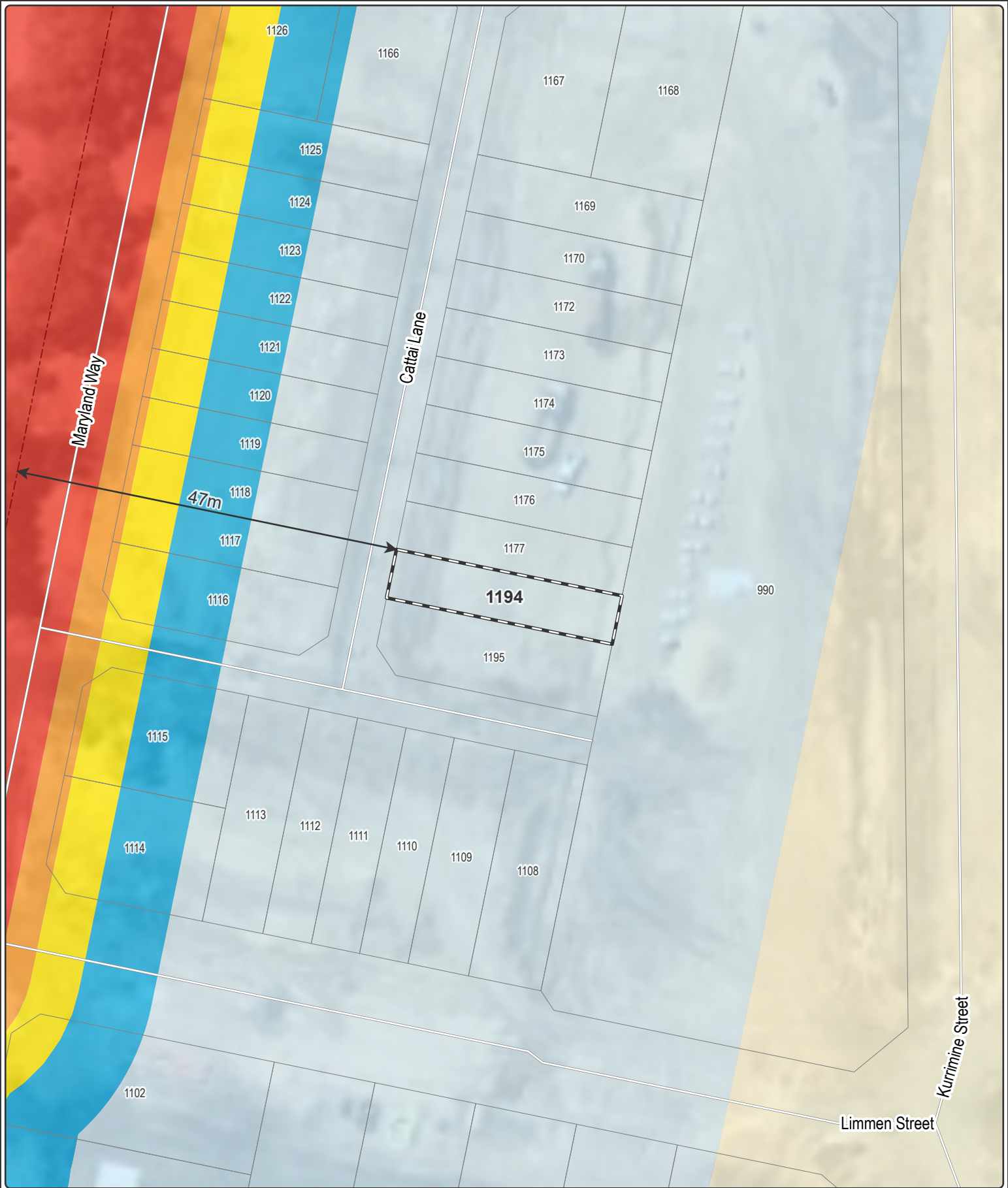
**Name** Eva Cronin  
*Eco Logical Australia*

**Signature:** 










**Certificate Date:** 20/02/2024

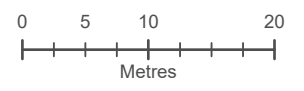


Accreditation No: BPAD 45482  
Accreditation Expiry: August 2024



**Bushfire Attack Level (BAL) Certificate - Lot 1194 (BAL - 12.5)**

-  Lot boundary
  -  Bushfire hazard interface
  -  Distance to bushfire hazard interface
- | Bushfire Attack Level (BAL)   |            |
|---|------------|
|  | BAL - FZ   |
|  | BAL - 40   |
|  | BAL - 29   |
|  | BAL - 19   |
|  | BAL - 12.5 |
|  | BAL - LOW  |



Datum/Projection:  
GDA 1994 MGA Zone 50  
24PER5724-SM Date: 9/02/2024





# Bushfire Attack Level (BAL) Certificate

Determined in accordance with AS 3959: 2018

## Site Details

<b>Address:</b>	Lot 1195, Stage 11 Baldivis Parks, Baldivis		
<b>Suburb:</b>	Baldivis, 6171	<b>State:</b>	WA
<b>Local Government Area:</b>	City of Rockingham		
<b>Use of building</b>	Residential Dwelling	<b>Main BCA class:</b>	Class 1a
<b>Report / Job Number:</b>	24PER-7524	<b>Report Date:</b>	12/02/2024


## Determination of Highest Bushfire Attack Level

AS 3959 Assessment Procedure	Vegetation Classification	Effective Slope	Separation Distance	BAL
Method 1	Class B woodland	Upslope / Flat Land	47m	BAL - 12.5

## Practitioner Details

I hereby certify that I have undertaken the assessment of the above site and determined the Bushfire Attack Level stated above in accordance with the requirements of AS 3959: 2018.

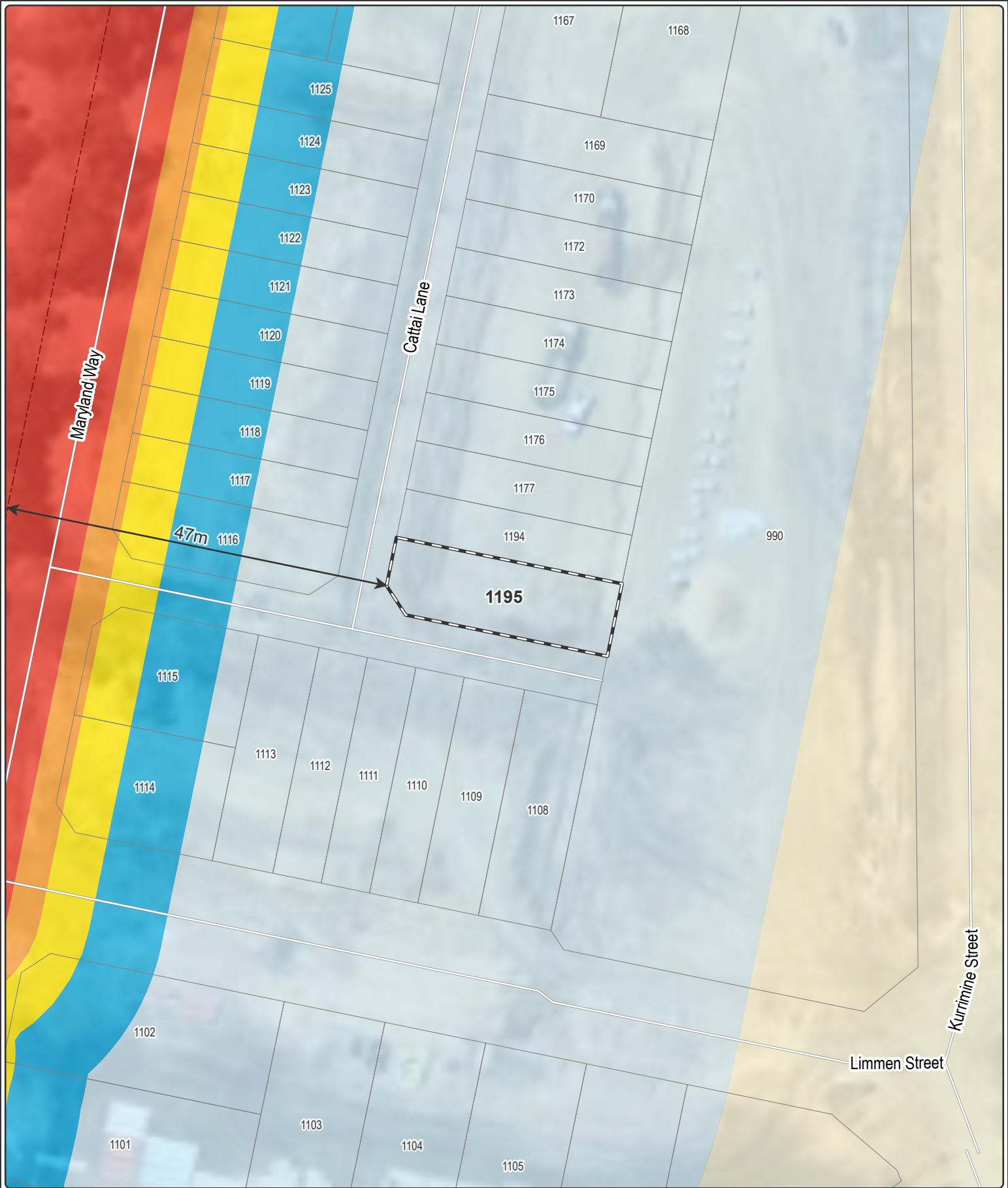
**Name** Eva Cronin  
*Eco Logical Australia*

**Signature:** 




**Certificate Date:** 20/02/2024









Accreditation No: BPAD 45482  
Accreditation Expiry: August 2024

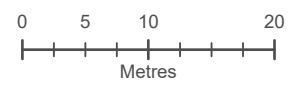


**Bushfire Attack Level (BAL) Certificate - Lot 1195 (BAL - 12.5)**

-  Lot boundary
-  Bushfire hazard interface
-  Distance to bushfire hazard interface

**Bushfire Attack Level (BAL)**

	BAL - FZ
	BAL - 40
	BAL - 29
	BAL - 19
	BAL - 12.5
	BAL - LOW



Datum/Projection:  
GDA 1994 MGA Zone 50  
24PER5724-SM Date: 9/02/2024

