

Bushfire Attack Level (BAL) Certificate

Determined in accordance with AS 3959-2018

This Certificate has been issued by a person accredited by Fire Protection Association Australia under the Bushfire Planning and Design (BPAD) Accreditation Scheme. The certificate details the conclusions of the full Bushfire Attack Level Assessment Report (full report) prepared by the Accredited Practitioner.

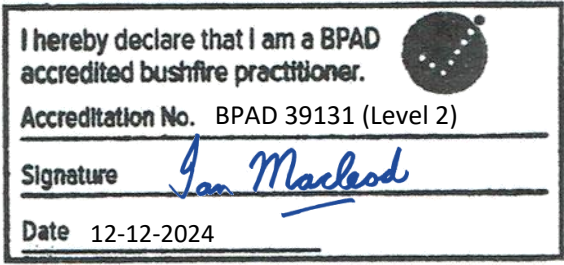
Property Details and Description of Works

Address Details	Unit no	Street no	Lot no	Street name / Plan Reference	
			205	Ironstone Lane	
Local government area	Suburb			State	Postcode
	Coodanup			W.A.	6210
Main BCA class of the building	Class 1a	Use(s) of the building	Residential		
Description of the building or works	Vacant lot assessment				

Determination of Highest Bushfire Attack Level

AS 3959 Assessment Procedure	Vegetation Classification	Effective Slope	Separation Distance	BAL
Method 1	Class 'A' Forest	Flat	96m	BAL-12.5

BPAD Accredited Practitioner Details

Name Ian Macleod	
Company Details BPP Group Pty Ltd ABN 39 166 551 784	
I hereby certify that I have undertaken the assessment of the above site and determined the Bushfire Attack Level stated above in accordance with the requirements of AS 3959-2018.	

Authorised Practitioner Stamp

Reliance on the assessment and determination of the Bushfire Attack Level contained in this certificate should not extend beyond a period of 12 months from the date of issue of the certificate. If this certificate was issued more than 12 months ago, it is recommended that the validity of the determination be confirmed with the Accredited Practitioner and where required an updated certificate issued.

Bushfire Attack Level (BAL) Certificate

Determined in accordance with AS 3959-2018

This Certificate has been issued by a person accredited by Fire Protection Association Australia under the Bushfire Planning and Design (BPAD) Accreditation Scheme. The certificate details the conclusions of the full Bushfire Attack Level Assessment Report (full report) prepared by the Accredited Practitioner.

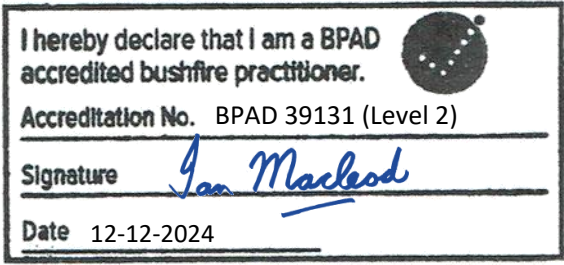
Property Details and Description of Works

Address Details	Unit no	Street no	Lot no	Street name / Plan Reference	
			289	Ironstone Lane	
Local government area	Suburb			State	Postcode
	Coodanup			W.A.	6210
Main BCA class of the building	Class 1a	Use(s) of the building	Residential		
Description of the building or works	Vacant lot assessment				

Determination of Highest Bushfire Attack Level

AS 3959 Assessment Procedure	Vegetation Classification	Effective Slope	Separation Distance	BAL
Method 1	Class 'A' Forest	Flat	163m	BAL-LOW

BPAD Accredited Practitioner Details

Name Ian Macleod	 <p><i>Authorized Practitioner Stamp</i></p>
Company Details BPP Group Pty Ltd ABN 39 166 551 784	
I hereby certify that I have undertaken the assessment of the above site and determined the Bushfire Attack Level stated above in accordance with the requirements of AS 3959-2018.	

Reliance on the assessment and determination of the Bushfire Attack Level contained in this certificate should not extend beyond a period of 12 months from the date of issue of the certificate. If this certificate was issued more than 12 months ago, it is recommended that the validity of the determination be confirmed with the Accredited Practitioner and where required an updated certificate issued.

Bushfire Attack Level (BAL) Certificate

Determined in accordance with AS 3959-2018

This Certificate has been issued by a person accredited by Fire Protection Association Australia under the Bushfire Planning and Design (BPAD) Accreditation Scheme. The certificate details the conclusions of the full Bushfire Attack Level Assessment Report (full report) prepared by the Accredited Practitioner.

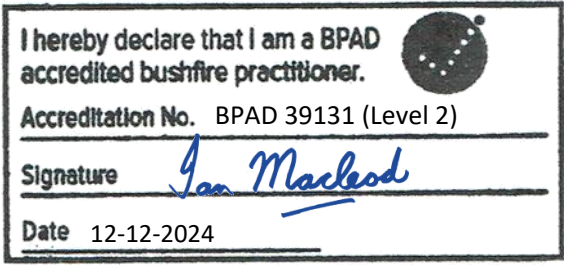
Property Details and Description of Works

Address Details	Unit no	Street no	Lot no	Street name / Plan Reference	
			290	Ironstone Lane	
Local government area	Suburb			State	Postcode
	Coodanup			W.A.	6210
Main BCA class of the building	Class 1a	Use(s) of the building	Residential		
Description of the building or works	Vacant lot assessment				

Determination of Highest Bushfire Attack Level

AS 3959 Assessment Procedure	Vegetation Classification	Effective Slope	Separation Distance	BAL
Method 1	Class 'A' Forest	Flat	153m	BAL-LOW

BPAD Accredited Practitioner Details

Name Ian Macleod	 <p><i>Authorized Practitioner Stamp</i></p>
Company Details BPP Group Pty Ltd ABN 39 166 551 784	
I hereby certify that I have undertaken the assessment of the above site and determined the Bushfire Attack Level stated above in accordance with the requirements of AS 3959-2018.	

Reliance on the assessment and determination of the Bushfire Attack Level contained in this certificate should not extend beyond a period of 12 months from the date of issue of the certificate. If this certificate was issued more than 12 months ago, it is recommended that the validity of the determination be confirmed with the Accredited Practitioner and where required an updated certificate issued.

Bushfire Attack Level (BAL) Certificate

Determined in accordance with AS 3959-2018

This Certificate has been issued by a person accredited by Fire Protection Association Australia under the Bushfire Planning and Design (BPAD) Accreditation Scheme. The certificate details the conclusions of the full Bushfire Attack Level Assessment Report (full report) prepared by the Accredited Practitioner.

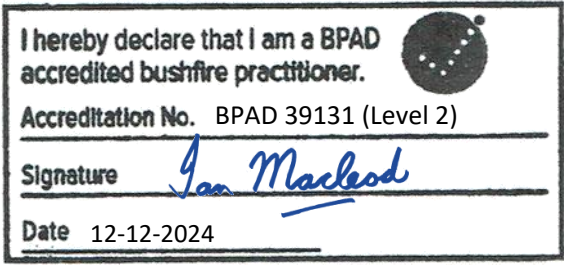
Property Details and Description of Works

Address Details	Unit no	Street no	Lot no	Street name / Plan Reference	
			291	Ironstone Lane	
Local government area	Suburb			State	Postcode
	Coodanup			W.A.	6210
Main BCA class of the building	Class 1a	Use(s) of the building	Residential		
Description of the building or works	Vacant lot assessment				

Determination of Highest Bushfire Attack Level

AS 3959 Assessment Procedure	Vegetation Classification	Effective Slope	Separation Distance	BAL
Method 1	Class 'A' Forest	Flat	145m	BAL-LOW

BPAD Accredited Practitioner Details

Name Ian Macleod	 <p>I hereby declare that I am a BPAD accredited bushfire practitioner.</p> <p>Accreditation No. BPAD 39131 (Level 2)</p> <p>Signature <i>Ian Macleod</i></p> <p>Date 12-12-2024</p>
Company Details BPP Group Pty Ltd ABN 39 166 551 784	
I hereby certify that I have undertaken the assessment of the above site and determined the Bushfire Attack Level stated above in accordance with the requirements of AS 3959-2018.	

Authorised Practitioner Stamp

Reliance on the assessment and determination of the Bushfire Attack Level contained in this certificate should not extend beyond a period of 12 months from the date of issue of the certificate. If this certificate was issued more than 12 months ago, it is recommended that the validity of the determination be confirmed with the Accredited Practitioner and where required an updated certificate issued.

Bushfire Attack Level (BAL) Certificate

Determined in accordance with AS 3959-2018

This Certificate has been issued by a person accredited by Fire Protection Association Australia under the Bushfire Planning and Design (BPAD) Accreditation Scheme. The certificate details the conclusions of the full Bushfire Attack Level Assessment Report (full report) prepared by the Accredited Practitioner.

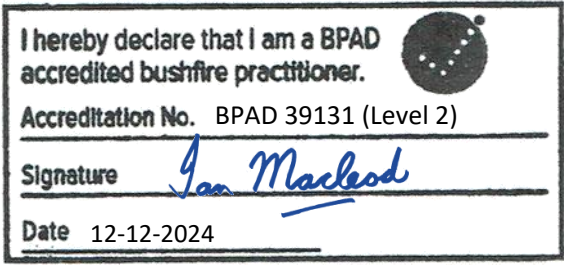
Property Details and Description of Works

Address Details	Unit no	Street no	Lot no	Street name / Plan Reference	
			292	Ironstone Lane	
Local government area	Suburb			State	Postcode
	Coodanup			W.A.	6210
Main BCA class of the building	Class 1a	Use(s) of the building	Residential		
Description of the building or works	Vacant lot assessment				

Determination of Highest Bushfire Attack Level

AS 3959 Assessment Procedure	Vegetation Classification	Effective Slope	Separation Distance	BAL
Method 1	Class 'A' Forest	Flat	136m	BAL-LOW

BPAD Accredited Practitioner Details

Name Ian Macleod	 <p>I hereby declare that I am a BPAD accredited bushfire practitioner.</p> <p>Accreditation No. BPAD 39131 (Level 2)</p> <p>Signature <i>Ian Macleod</i></p> <p>Date 12-12-2024</p>
Company Details BPP Group Pty Ltd ABN 39 166 551 784	
I hereby certify that I have undertaken the assessment of the above site and determined the Bushfire Attack Level stated above in accordance with the requirements of AS 3959-2018.	

Authorised Practitioner Stamp

Reliance on the assessment and determination of the Bushfire Attack Level contained in this certificate should not extend beyond a period of 12 months from the date of issue of the certificate. If this certificate was issued more than 12 months ago, it is recommended that the validity of the determination be confirmed with the Accredited Practitioner and where required an updated certificate issued.

Bushfire Attack Level (BAL) Certificate

Determined in accordance with AS 3959-2018

This Certificate has been issued by a person accredited by Fire Protection Association Australia under the Bushfire Planning and Design (BPAD) Accreditation Scheme. The certificate details the conclusions of the full Bushfire Attack Level Assessment Report (full report) prepared by the Accredited Practitioner.

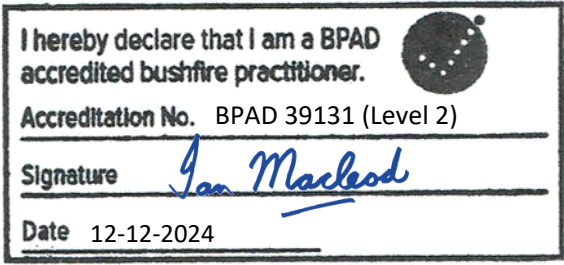
Property Details and Description of Works

Address Details	Unit no	Street no	Lot no	Street name / Plan Reference	
			293	Ironstone Lane	
Local government area	Suburb			State	Postcode
	Coodanup			W.A.	6210
Main BCA class of the building	Class 1a	Use(s) of the building	Residential		
Description of the building or works	Vacant lot assessment				

Determination of Highest Bushfire Attack Level

AS 3959 Assessment Procedure	Vegetation Classification	Effective Slope	Separation Distance	BAL
Method 1	Class 'A' Forest	Flat	128m	BAL-LOW

BPAD Accredited Practitioner Details

Name Ian Macleod	 <p><i>Authorised Practitioner Stamp</i></p>
Company Details BPP Group Pty Ltd ABN 39 166 551 784	
I hereby certify that I have undertaken the assessment of the above site and determined the Bushfire Attack Level stated above in accordance with the requirements of AS 3959-2018.	

Reliance on the assessment and determination of the Bushfire Attack Level contained in this certificate should not extend beyond a period of 12 months from the date of issue of the certificate. If this certificate was issued more than 12 months ago, it is recommended that the validity of the determination be confirmed with the Accredited Practitioner and where required an updated certificate issued.

Bushfire Attack Level (BAL) Certificate

Determined in accordance with AS 3959-2018

This Certificate has been issued by a person accredited by Fire Protection Association Australia under the Bushfire Planning and Design (BPAD) Accreditation Scheme. The certificate details the conclusions of the full Bushfire Attack Level Assessment Report (full report) prepared by the Accredited Practitioner.

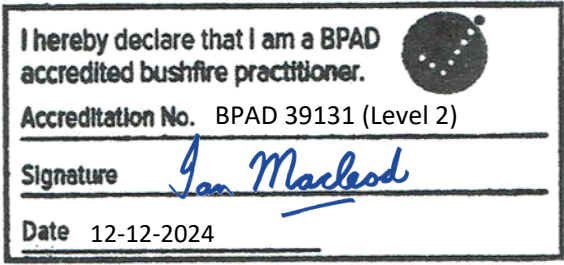
Property Details and Description of Works

Address Details	Unit no	Street no	Lot no	Street name / Plan Reference	
			294	Ironstone Lane	
Local government area	Suburb			State	Postcode
	Coodanup			W.A.	6210
Main BCA class of the building	Class 1a	Use(s) of the building	Residential		
Description of the building or works	Vacant lot assessment				

Determination of Highest Bushfire Attack Level

AS 3959 Assessment Procedure	Vegetation Classification	Effective Slope	Separation Distance	BAL
Method 1	Class 'A' Forest	Flat	118m	BAL-LOW

BPAD Accredited Practitioner Details

Name Ian Macleod	 <p>I hereby declare that I am a BPAD accredited bushfire practitioner.</p> <p>Accreditation No. BPAD 39131 (Level 2)</p> <p>Signature <i>Ian Macleod</i></p> <p>Date 12-12-2024</p>
Company Details BPP Group Pty Ltd ABN 39 166 551 784	
I hereby certify that I have undertaken the assessment of the above site and determined the Bushfire Attack Level stated above in accordance with the requirements of AS 3959-2018.	

Authorised Practitioner Stamp

Reliance on the assessment and determination of the Bushfire Attack Level contained in this certificate should not extend beyond a period of 12 months from the date of issue of the certificate. If this certificate was issued more than 12 months ago, it is recommended that the validity of the determination be confirmed with the Accredited Practitioner and where required an updated certificate issued.

Bushfire Attack Level (BAL) Certificate

Determined in accordance with AS 3959-2018

This Certificate has been issued by a person accredited by Fire Protection Association Australia under the Bushfire Planning and Design (BPAD) Accreditation Scheme. The certificate details the conclusions of the full Bushfire Attack Level Assessment Report (full report) prepared by the Accredited Practitioner.


Property Details and Description of Works

Address Details	Unit no	Street no	Lot no	Street name / Plan Reference	
			295	Ironstone Lane	
Local government area	Suburb			State	Postcode
	Coodanup			W.A.	6210
Main BCA class of the building	Class 1a	Use(s) of the building	Residential		
Description of the building or works	Vacant lot assessment				

Determination of Highest Bushfire Attack Level

AS 3959 Assessment Procedure	Vegetation Classification	Effective Slope	Separation Distance	BAL
Method 1	Class 'A' Forest	Flat	85m	BAL-12.5

BPAD Accredited Practitioner Details

Name Ian Macleod	 <p>I hereby declare that I am a BPAD accredited bushfire practitioner.</p> <p>Accreditation No. BPAD 39131 (Level 2)</p> <p>Signature <i>Ian Macleod</i></p> <p>Date 12-12-2024</p>
Company Details BPP Group Pty Ltd ABN 39 166 551 784	
I hereby certify that I have undertaken the assessment of the above site and determined the Bushfire Attack Level stated above in accordance with the requirements of AS 3959-2018.	

Authorised Practitioner Stamp

Reliance on the assessment and determination of the Bushfire Attack Level contained in this certificate should not extend beyond a period of 12 months from the date of issue of the certificate. If this certificate was issued more than 12 months ago, it is recommended that the validity of the determination be confirmed with the Accredited Practitioner and where required an updated certificate issued.

Bushfire Attack Level (BAL) Certificate

Determined in accordance with AS 3959-2018

This Certificate has been issued by a person accredited by Fire Protection Association Australia under the Bushfire Planning and Design (BPAD) Accreditation Scheme. The certificate details the conclusions of the full Bushfire Attack Level Assessment Report (full report) prepared by the Accredited Practitioner.

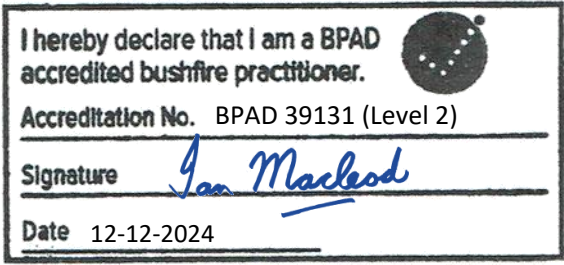
Property Details and Description of Works

Address Details	Unit no	Street no	Lot no	Street name / Plan Reference	
			296	Ironstone Lane	
Local government area	Suburb			State	Postcode
	Coodanup			W.A.	6210
Main BCA class of the building	Class 1a	Use(s) of the building	Residential		
Description of the building or works	Vacant lot assessment				

Determination of Highest Bushfire Attack Level

AS 3959 Assessment Procedure	Vegetation Classification	Effective Slope	Separation Distance	BAL
Method 1	Class 'A' Forest	Flat	83m	BAL-12.5

BPAD Accredited Practitioner Details

Name Ian Macleod	 <p>I hereby declare that I am a BPAD accredited bushfire practitioner.</p> <p>Accreditation No. BPAD 39131 (Level 2)</p> <p>Signature <i>Ian Macleod</i></p> <p>Date 12-12-2024</p>
Company Details BPP Group Pty Ltd ABN 39 166 551 784	
I hereby certify that I have undertaken the assessment of the above site and determined the Bushfire Attack Level stated above in accordance with the requirements of AS 3959-2018.	

Authorised Practitioner Stamp

Reliance on the assessment and determination of the Bushfire Attack Level contained in this certificate should not extend beyond a period of 12 months from the date of issue of the certificate. If this certificate was issued more than 12 months ago, it is recommended that the validity of the determination be confirmed with the Accredited Practitioner and where required an updated certificate issued.

Bushfire Attack Level (BAL) Certificate

Determined in accordance with AS 3959-2018

This Certificate has been issued by a person accredited by Fire Protection Association Australia under the Bushfire Planning and Design (BPAD) Accreditation Scheme. The certificate details the conclusions of the full Bushfire Attack Level Assessment Report (full report) prepared by the Accredited Practitioner.


Property Details and Description of Works

Address Details	Unit no	Street no	Lot no	Street name / Plan Reference	
			297	Ironstone Lane	
Local government area	Suburb			State	Postcode
	Coodanup			W.A.	6210
Main BCA class of the building	Class 1a	Use(s) of the building	Residential		
Description of the building or works	Vacant lot assessment				

Determination of Highest Bushfire Attack Level

AS 3959 Assessment Procedure	Vegetation Classification	Effective Slope	Separation Distance	BAL
Method 1	Class 'A' Forest	Flat	81m	BAL-12.5

BPAD Accredited Practitioner Details

Name Ian Macleod	 <p>I hereby declare that I am a BPAD accredited bushfire practitioner. Accreditation No. BPAD 39131 (Level 2) Signature <i>Ian Macleod</i> Date 12-12-2024</p>
Company Details BPP Group Pty Ltd ABN 39 166 551 784	
I hereby certify that I have undertaken the assessment of the above site and determined the Bushfire Attack Level stated above in accordance with the requirements of AS 3959-2018.	

Authorised Practitioner Stamp

Reliance on the assessment and determination of the Bushfire Attack Level contained in this certificate should not extend beyond a period of 12 months from the date of issue of the certificate. If this certificate was issued more than 12 months ago, it is recommended that the validity of the determination be confirmed with the Accredited Practitioner and where required an updated certificate issued.

Bushfire Attack Level (BAL) Certificate

Determined in accordance with AS 3959-2018

This Certificate has been issued by a person accredited by Fire Protection Association Australia under the Bushfire Planning and Design (BPAD) Accreditation Scheme. The certificate details the conclusions of the full Bushfire Attack Level Assessment Report (full report) prepared by the Accredited Practitioner.

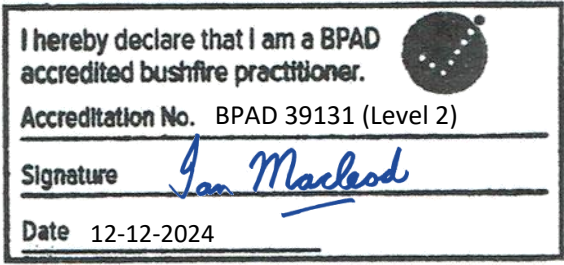
Property Details and Description of Works

Address Details	Unit no	Street no	Lot no	Street name / Plan Reference	
			298	Ironstone Lane	
Local government area	Suburb			State	Postcode
	Coodanup			W.A.	6210
Main BCA class of the building	Class 1a	Use(s) of the building	Residential		
Description of the building or works	Vacant lot assessment				

Determination of Highest Bushfire Attack Level

AS 3959 Assessment Procedure	Vegetation Classification	Effective Slope	Separation Distance	BAL
Method 1	Class 'A' Forest	Flat	80m	BAL-12.5

BPAD Accredited Practitioner Details

Name Ian Macleod	 <p>I hereby declare that I am a BPAD accredited bushfire practitioner.</p> <p>Accreditation No. BPAD 39131 (Level 2)</p> <p>Signature <i>Ian Macleod</i></p> <p>Date 12-12-2024</p>
Company Details BPP Group Pty Ltd ABN 39 166 551 784	
I hereby certify that I have undertaken the assessment of the above site and determined the Bushfire Attack Level stated above in accordance with the requirements of AS 3959-2018.	

Authorised Practitioner Stamp

Reliance on the assessment and determination of the Bushfire Attack Level contained in this certificate should not extend beyond a period of 12 months from the date of issue of the certificate. If this certificate was issued more than 12 months ago, it is recommended that the validity of the determination be confirmed with the Accredited Practitioner and where required an updated certificate issued.

Bushfire Attack Level (BAL) Certificate

Determined in accordance with AS 3959-2018

This Certificate has been issued by a person accredited by Fire Protection Association Australia under the Bushfire Planning and Design (BPAD) Accreditation Scheme. The certificate details the conclusions of the full Bushfire Attack Level Assessment Report (full report) prepared by the Accredited Practitioner.


Property Details and Description of Works

Address Details	Unit no	Street no	Lot no	Street name / Plan Reference	
			299	Ironstone Lane	
Local government area	Suburb			State	Postcode
	Coodanup			W.A.	6210
Main BCA class of the building	Class 1a	Use(s) of the building	Residential		
Description of the building or works	Vacant lot assessment				

Determination of Highest Bushfire Attack Level

AS 3959 Assessment Procedure	Vegetation Classification	Effective Slope	Separation Distance	BAL
Method 1	Class 'A' Forest	Flat	79m	BAL-12.5

BPAD Accredited Practitioner Details

Name Ian Macleod	 <p>I hereby declare that I am a BPAD accredited bushfire practitioner.</p> <p>Accreditation No. BPAD 39131 (Level 2)</p> <p>Signature <i>Ian Macleod</i></p> <p>Date 12-12-2024</p>
Company Details BPP Group Pty Ltd ABN 39 166 551 784	
I hereby certify that I have undertaken the assessment of the above site and determined the Bushfire Attack Level stated above in accordance with the requirements of AS 3959-2018.	

Authorised Practitioner Stamp

Reliance on the assessment and determination of the Bushfire Attack Level contained in this certificate should not extend beyond a period of 12 months from the date of issue of the certificate. If this certificate was issued more than 12 months ago, it is recommended that the validity of the determination be confirmed with the Accredited Practitioner and where required an updated certificate issued.

Bushfire Attack Level (BAL) Certificate

Determined in accordance with AS 3959-2018

This Certificate has been issued by a person accredited by Fire Protection Association Australia under the Bushfire Planning and Design (BPAD) Accreditation Scheme. The certificate details the conclusions of the full Bushfire Attack Level Assessment Report (full report) prepared by the Accredited Practitioner.

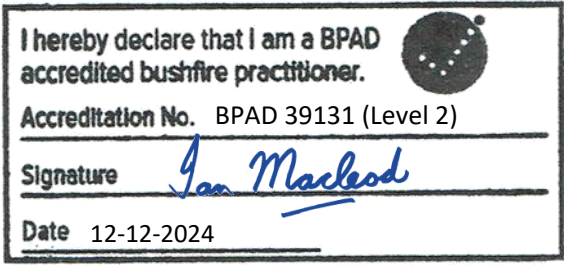
Property Details and Description of Works

Address Details	Unit no	Street no	Lot no	Street name / Plan Reference	
			300	Ironstone Lane	
Local government area	Suburb			State	Postcode
	Coodanup			W.A.	6210
Main BCA class of the building	Class 1a	Use(s) of the building	Residential		
Description of the building or works	Vacant lot assessment				

Determination of Highest Bushfire Attack Level

AS 3959 Assessment Procedure	Vegetation Classification	Effective Slope	Separation Distance	BAL
Method 1	Class 'A' Forest	Flat	114m	BAL-LOW

BPAD Accredited Practitioner Details

Name Ian Macleod	 <p><i>Authorized Practitioner Stamp</i></p>
Company Details BPP Group Pty Ltd ABN 39 166 551 784	
I hereby certify that I have undertaken the assessment of the above site and determined the Bushfire Attack Level stated above in accordance with the requirements of AS 3959-2018.	

Reliance on the assessment and determination of the Bushfire Attack Level contained in this certificate should not extend beyond a period of 12 months from the date of issue of the certificate. If this certificate was issued more than 12 months ago, it is recommended that the validity of the determination be confirmed with the Accredited Practitioner and where required an updated certificate issued.

Bushfire Attack Level (BAL) Certificate

Determined in accordance with AS 3959-2018

This Certificate has been issued by a person accredited by Fire Protection Association Australia under the Bushfire Planning and Design (BPAD) Accreditation Scheme. The certificate details the conclusions of the full Bushfire Attack Level Assessment Report (full report) prepared by the Accredited Practitioner.


Property Details and Description of Works

Address Details	Unit no	Street no	Lot no	Street name / Plan Reference	
			301	Ironstone Lane	
Local government area	Suburb			State	Postcode
	Coodanup			W.A.	6210
Main BCA class of the building	Class 1a	Use(s) of the building	Residential		
Description of the building or works	Vacant lot assessment				

Determination of Highest Bushfire Attack Level

AS 3959 Assessment Procedure	Vegetation Classification	Effective Slope	Separation Distance	BAL
Method 1	Class 'A' Forest	Flat	115m	BAL-LOW

BPAD Accredited Practitioner Details

Name Ian Macleod	 <p><i>Authorised Practitioner Stamp</i></p>
Company Details BPP Group Pty Ltd ABN 39 166 551 784	
I hereby certify that I have undertaken the assessment of the above site and determined the Bushfire Attack Level stated above in accordance with the requirements of AS 3959-2018.	

Reliance on the assessment and determination of the Bushfire Attack Level contained in this certificate should not extend beyond a period of 12 months from the date of issue of the certificate. If this certificate was issued more than 12 months ago, it is recommended that the validity of the determination be confirmed with the Accredited Practitioner and where required an updated certificate issued.

Bushfire Attack Level (BAL) Certificate

Determined in accordance with AS 3959-2018

This Certificate has been issued by a person accredited by Fire Protection Association Australia under the Bushfire Planning and Design (BPAD) Accreditation Scheme. The certificate details the conclusions of the full Bushfire Attack Level Assessment Report (full report) prepared by the Accredited Practitioner.


Property Details and Description of Works

Address Details	Unit no	Street no	Lot no	Street name / Plan Reference	
			302	Ironstone Lane	
Local government area	Suburb			State	Postcode
	Coodanup			W.A.	6210
Main BCA class of the building	Class 1a	Use(s) of the building	Residential		
Description of the building or works	Vacant lot assessment				

Determination of Highest Bushfire Attack Level

AS 3959 Assessment Procedure	Vegetation Classification	Effective Slope	Separation Distance	BAL
Method 1	Class 'A' Forest	Flat	116m	BAL-LOW

BPAD Accredited Practitioner Details

Name Ian Macleod	 <p><i>Authorized Practitioner Stamp</i></p>
Company Details BPP Group Pty Ltd ABN 39 166 551 784	
I hereby certify that I have undertaken the assessment of the above site and determined the Bushfire Attack Level stated above in accordance with the requirements of AS 3959-2018.	

Reliance on the assessment and determination of the Bushfire Attack Level contained in this certificate should not extend beyond a period of 12 months from the date of issue of the certificate. If this certificate was issued more than 12 months ago, it is recommended that the validity of the determination be confirmed with the Accredited Practitioner and where required an updated certificate issued.

Bushfire Attack Level (BAL) Certificate

Determined in accordance with AS 3959-2018

This Certificate has been issued by a person accredited by Fire Protection Association Australia under the Bushfire Planning and Design (BPAD) Accreditation Scheme. The certificate details the conclusions of the full Bushfire Attack Level Assessment Report (full report) prepared by the Accredited Practitioner.


Property Details and Description of Works

Address Details	Unit no	Street no	Lot no	Street name / Plan Reference	
			303	Ironstone Lane	
Local government area	Suburb			State	Postcode
	Coodanup			W.A.	6210
Main BCA class of the building	Class 1a	Use(s) of the building	Residential		
Description of the building or works	Vacant lot assessment				

Determination of Highest Bushfire Attack Level

AS 3959 Assessment Procedure	Vegetation Classification	Effective Slope	Separation Distance	BAL
Method 1	Class 'A' Forest	Flat	117m	BAL-LOW

BPAD Accredited Practitioner Details

Name Ian Macleod	 <p><i>Authorised Practitioner Stamp</i></p>
Company Details BPP Group Pty Ltd ABN 39 166 551 784	
I hereby certify that I have undertaken the assessment of the above site and determined the Bushfire Attack Level stated above in accordance with the requirements of AS 3959-2018.	

Reliance on the assessment and determination of the Bushfire Attack Level contained in this certificate should not extend beyond a period of 12 months from the date of issue of the certificate. If this certificate was issued more than 12 months ago, it is recommended that the validity of the determination be confirmed with the Accredited Practitioner and where required an updated certificate issued.

Bushfire Attack Level (BAL) Certificate

Determined in accordance with AS 3959-2018

This Certificate has been issued by a person accredited by Fire Protection Association Australia under the Bushfire Planning and Design (BPAD) Accreditation Scheme. The certificate details the conclusions of the full Bushfire Attack Level Assessment Report (full report) prepared by the Accredited Practitioner.


Property Details and Description of Works

Address Details	Unit no	Street no	Lot no	Street name / Plan Reference	
			304	Ironstone Lane	
Local government area	Suburb			State	Postcode
	Coodanup			W.A.	6210
Main BCA class of the building	Class 1a	Use(s) of the building	Residential		
Description of the building or works	Vacant lot assessment				

Determination of Highest Bushfire Attack Level

AS 3959 Assessment Procedure	Vegetation Classification	Effective Slope	Separation Distance	BAL
Method 1	Class 'A' Forest	Flat	145m	BAL-LOW

BPAD Accredited Practitioner Details

Name Ian Macleod	 <p>I hereby declare that I am a BPAD accredited bushfire practitioner.</p> <p>Accreditation No. BPAD 39131 (Level 2)</p> <p>Signature <i>Ian Macleod</i></p> <p>Date 12-12-2024</p>
Company Details BPP Group Pty Ltd ABN 39 166 551 784	
I hereby certify that I have undertaken the assessment of the above site and determined the Bushfire Attack Level stated above in accordance with the requirements of AS 3959-2018.	

Authorised Practitioner Stamp

Reliance on the assessment and determination of the Bushfire Attack Level contained in this certificate should not extend beyond a period of 12 months from the date of issue of the certificate. If this certificate was issued more than 12 months ago, it is recommended that the validity of the determination be confirmed with the Accredited Practitioner and where required an updated certificate issued.

Bushfire Attack Level (BAL) Certificate

Determined in accordance with AS 3959-2018

This Certificate has been issued by a person accredited by Fire Protection Association Australia under the Bushfire Planning and Design (BPAD) Accreditation Scheme. The certificate details the conclusions of the full Bushfire Attack Level Assessment Report (full report) prepared by the Accredited Practitioner.

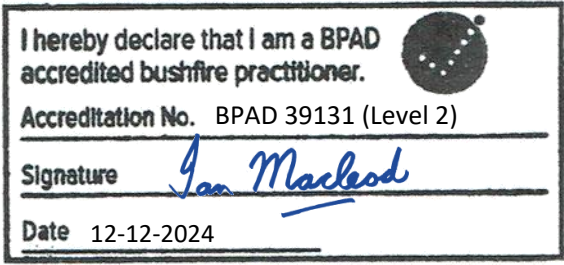
Property Details and Description of Works

Address Details	Unit no	Street no	Lot no	Street name / Plan Reference	
			305	Ironstone Lane	
Local government area	Suburb			State	Postcode
	Coodanup			W.A.	6210
Main BCA class of the building	Class 1a	Use(s) of the building	Residential		
Description of the building or works	Vacant lot assessment				

Determination of Highest Bushfire Attack Level

AS 3959 Assessment Procedure	Vegetation Classification	Effective Slope	Separation Distance	BAL
Method 1	Class 'A' Forest	Flat	152m	BAL-LOW

BPAD Accredited Practitioner Details

Name Ian Macleod	 <p><i>Authorised Practitioner Stamp</i></p>
Company Details BPP Group Pty Ltd ABN 39 166 551 784	
I hereby certify that I have undertaken the assessment of the above site and determined the Bushfire Attack Level stated above in accordance with the requirements of AS 3959-2018.	

Reliance on the assessment and determination of the Bushfire Attack Level contained in this certificate should not extend beyond a period of 12 months from the date of issue of the certificate. If this certificate was issued more than 12 months ago, it is recommended that the validity of the determination be confirmed with the Accredited Practitioner and where required an updated certificate issued.

Bushfire Attack Level (BAL) Certificate

Determined in accordance with AS 3959-2018

This Certificate has been issued by a person accredited by Fire Protection Association Australia under the Bushfire Planning and Design (BPAD) Accreditation Scheme. The certificate details the conclusions of the full Bushfire Attack Level Assessment Report (full report) prepared by the Accredited Practitioner.


Property Details and Description of Works

Address Details	Unit no	Street no	Lot no	Street name / Plan Reference	
			306	Ironstone Lane	
Local government area	Suburb			State	Postcode
	Coodanup			W.A.	6210
Main BCA class of the building	Class 1a	Use(s) of the building	Residential		
Description of the building or works	Vacant lot assessment				

Determination of Highest Bushfire Attack Level

AS 3959 Assessment Procedure	Vegetation Classification	Effective Slope	Separation Distance	BAL
Method 1	Class 'A' Forest	Flat	158m	BAL-LOW

BPAD Accredited Practitioner Details

Name Ian Macleod	 <p>I hereby declare that I am a BPAD accredited bushfire practitioner. Accreditation No. BPAD 39131 (Level 2) Signature <i>Ian Macleod</i> Date 12-12-2024</p>
Company Details BPP Group Pty Ltd ABN 39 166 551 784	
I hereby certify that I have undertaken the assessment of the above site and determined the Bushfire Attack Level stated above in accordance with the requirements of AS 3959-2018.	

Authorised Practitioner Stamp

Reliance on the assessment and determination of the Bushfire Attack Level contained in this certificate should not extend beyond a period of 12 months from the date of issue of the certificate. If this certificate was issued more than 12 months ago, it is recommended that the validity of the determination be confirmed with the Accredited Practitioner and where required an updated certificate issued.

Bushfire Attack Level (BAL) Certificate

Determined in accordance with AS 3959-2018

This Certificate has been issued by a person accredited by Fire Protection Association Australia under the Bushfire Planning and Design (BPAD) Accreditation Scheme. The certificate details the conclusions of the full Bushfire Attack Level Assessment Report (full report) prepared by the Accredited Practitioner.


Property Details and Description of Works

Address Details	Unit no	Street no	Lot no	Street name / Plan Reference	
			307	Ironstone Lane	
Local government area	Suburb			State	Postcode
	Coodanup			W.A.	6210
Main BCA class of the building	Class 1a	Use(s) of the building	Residential		
Description of the building or works	Vacant lot assessment				

Determination of Highest Bushfire Attack Level

AS 3959 Assessment Procedure	Vegetation Classification	Effective Slope	Separation Distance	BAL
Method 1	Class 'A' Forest	Flat	162m	BAL-LOW

BPAD Accredited Practitioner Details

Name Ian Macleod	 <p><i>Authorised Practitioner Stamp</i></p>
Company Details BPP Group Pty Ltd ABN 39 166 551 784	
I hereby certify that I have undertaken the assessment of the above site and determined the Bushfire Attack Level stated above in accordance with the requirements of AS 3959-2018.	

Reliance on the assessment and determination of the Bushfire Attack Level contained in this certificate should not extend beyond a period of 12 months from the date of issue of the certificate. If this certificate was issued more than 12 months ago, it is recommended that the validity of the determination be confirmed with the Accredited Practitioner and where required an updated certificate issued.

Bushfire Attack Level (BAL) Certificate

Determined in accordance with AS 3959-2018

This Certificate has been issued by a person accredited by Fire Protection Association Australia under the Bushfire Planning and Design (BPAD) Accreditation Scheme. The certificate details the conclusions of the full Bushfire Attack Level Assessment Report (full report) prepared by the Accredited Practitioner.


Property Details and Description of Works

Address Details	Unit no	Street no	Lot no	Street name / Plan Reference	
			308	Ironstone Lane	
Local government area	Suburb			State	Postcode
	Coodanup			W.A.	6210
Main BCA class of the building	Class 1a	Use(s) of the building	Residential		
Description of the building or works	Vacant lot assessment				

Determination of Highest Bushfire Attack Level

AS 3959 Assessment Procedure	Vegetation Classification	Effective Slope	Separation Distance	BAL
Method 1	Class 'A' Forest	Flat	160m	BAL-LOW

BPAD Accredited Practitioner Details

Name Ian Macleod	 <p>I hereby declare that I am a BPAD accredited bushfire practitioner.</p> <p>Accreditation No. BPAD 39131 (Level 2)</p> <p>Signature <i>Ian Macleod</i></p> <p>Date 12-12-2024</p>
Company Details BPP Group Pty Ltd ABN 39 166 551 784	
I hereby certify that I have undertaken the assessment of the above site and determined the Bushfire Attack Level stated above in accordance with the requirements of AS 3959-2018.	

Authorised Practitioner Stamp

Reliance on the assessment and determination of the Bushfire Attack Level contained in this certificate should not extend beyond a period of 12 months from the date of issue of the certificate. If this certificate was issued more than 12 months ago, it is recommended that the validity of the determination be confirmed with the Accredited Practitioner and where required an updated certificate issued.

Bushfire Attack Level (BAL) Certificate

Determined in accordance with AS 3959-2018

This Certificate has been issued by a person accredited by Fire Protection Association Australia under the Bushfire Planning and Design (BPAD) Accreditation Scheme. The certificate details the conclusions of the full Bushfire Attack Level Assessment Report (full report) prepared by the Accredited Practitioner.


Property Details and Description of Works

Address Details	Unit no	Street no	Lot no	Street name / Plan Reference	
			525	Ironstone Lane	
Local government area	Suburb			State	Postcode
	Coodanup			W.A.	6210
Main BCA class of the building	Class 1a	Use(s) of the building	Residential		
Description of the building or works	Vacant lot assessment				

Determination of Highest Bushfire Attack Level

AS 3959 Assessment Procedure	Vegetation Classification	Effective Slope	Separation Distance	BAL
Method 1	Class 'A' Forest	Flat	88m	BAL-12.5

BPAD Accredited Practitioner Details

Name Ian Macleod	 <p>I hereby declare that I am a BPAD accredited bushfire practitioner.</p> <p>Accreditation No. BPAD 39131 (Level 2)</p> <p>Signature <i>Ian Macleod</i></p> <p>Date 12-12-2024</p>
Company Details BPP Group Pty Ltd ABN 39 166 551 784	
I hereby certify that I have undertaken the assessment of the above site and determined the Bushfire Attack Level stated above in accordance with the requirements of AS 3959-2018.	

Authorised Practitioner Stamp

Reliance on the assessment and determination of the Bushfire Attack Level contained in this certificate should not extend beyond a period of 12 months from the date of issue of the certificate. If this certificate was issued more than 12 months ago, it is recommended that the validity of the determination be confirmed with the Accredited Practitioner and where required an updated certificate issued.

Bushfire Attack Level (BAL) Certificate

Determined in accordance with AS 3959-2018

This Certificate has been issued by a person accredited by Fire Protection Association Australia under the Bushfire Planning and Design (BPAD) Accreditation Scheme. The certificate details the conclusions of the full Bushfire Attack Level Assessment Report (full report) prepared by the Accredited Practitioner.


Property Details and Description of Works

Address Details	Unit no	Street no	Lot no	Street name / Plan Reference	
			526	Ironstone Lane	
Local government area	Suburb			State	Postcode
	Coodanup			W.A.	6210
Main BCA class of the building	Class 1a	Use(s) of the building	Residential		
Description of the building or works	Vacant lot assessment				

Determination of Highest Bushfire Attack Level

AS 3959 Assessment Procedure	Vegetation Classification	Effective Slope	Separation Distance	BAL
Method 1	Class 'A' Forest	Flat	86m	BAL-12.5

BPAD Accredited Practitioner Details

Name Ian Macleod	 <p>I hereby declare that I am a BPAD accredited bushfire practitioner.</p> <p>Accreditation No. BPAD 39131 (Level 2)</p> <p>Signature <i>Ian Macleod</i></p> <p>Date 12-12-2024</p>
Company Details BPP Group Pty Ltd ABN 39 166 551 784	
I hereby certify that I have undertaken the assessment of the above site and determined the Bushfire Attack Level stated above in accordance with the requirements of AS 3959-2018.	

Authorised Practitioner Stamp

Reliance on the assessment and determination of the Bushfire Attack Level contained in this certificate should not extend beyond a period of 12 months from the date of issue of the certificate. If this certificate was issued more than 12 months ago, it is recommended that the validity of the determination be confirmed with the Accredited Practitioner and where required an updated certificate issued.

Bushfire Attack Level (BAL) Certificate

Determined in accordance with AS 3959-2018

This Certificate has been issued by a person accredited by Fire Protection Association Australia under the Bushfire Planning and Design (BPAD) Accreditation Scheme. The certificate details the conclusions of the full Bushfire Attack Level Assessment Report (full report) prepared by the Accredited Practitioner.


Property Details and Description of Works

Address Details	Unit no	Street no	Lot no	Street name / Plan Reference	
			527	Ironstone Lane	
Local government area	Suburb			State	Postcode
	Coodanup			W.A.	6210
Main BCA class of the building	Class 1a	Use(s) of the building	Residential		
Description of the building or works	Vacant lot assessment				

Determination of Highest Bushfire Attack Level

AS 3959 Assessment Procedure	Vegetation Classification	Effective Slope	Separation Distance	BAL
Method 1	Class 'A' Forest	Flat	126m	BAL-LOW

BPAD Accredited Practitioner Details

Name Ian Macleod	 <p><i>Authorised Practitioner Stamp</i></p>
Company Details BPP Group Pty Ltd ABN 39 166 551 784	
I hereby certify that I have undertaken the assessment of the above site and determined the Bushfire Attack Level stated above in accordance with the requirements of AS 3959-2018.	

Reliance on the assessment and determination of the Bushfire Attack Level contained in this certificate should not extend beyond a period of 12 months from the date of issue of the certificate. If this certificate was issued more than 12 months ago, it is recommended that the validity of the determination be confirmed with the Accredited Practitioner and where required an updated certificate issued.

Bushfire Attack Level (BAL) Certificate

Determined in accordance with AS 3959-2018

This Certificate has been issued by a person accredited by Fire Protection Association Australia under the Bushfire Planning and Design (BPAD) Accreditation Scheme. The certificate details the conclusions of the full Bushfire Attack Level Assessment Report (full report) prepared by the Accredited Practitioner.


Property Details and Description of Works

Address Details	Unit no	Street no	Lot no	Street name / Plan Reference	
			528	Ironstone Lane	
Local government area	Suburb			State	Postcode
	Coodanup			W.A.	6210
Main BCA class of the building	Class 1a	Use(s) of the building	Residential		
Description of the building or works	Vacant lot assessment				

Determination of Highest Bushfire Attack Level

AS 3959 Assessment Procedure	Vegetation Classification	Effective Slope	Separation Distance	BAL
Method 1	Class 'A' Forest	Flat	119m	BAL-LOW

BPAD Accredited Practitioner Details

Name Ian Macleod	 <p>I hereby declare that I am a BPAD accredited bushfire practitioner.</p> <p>Accreditation No. BPAD 39131 (Level 2)</p> <p>Signature <i>Ian Macleod</i></p> <p>Date 12-12-2024</p>
Company Details BPP Group Pty Ltd ABN 39 166 551 784	
I hereby certify that I have undertaken the assessment of the above site and determined the Bushfire Attack Level stated above in accordance with the requirements of AS 3959-2018.	

Authorised Practitioner Stamp

Reliance on the assessment and determination of the Bushfire Attack Level contained in this certificate should not extend beyond a period of 12 months from the date of issue of the certificate. If this certificate was issued more than 12 months ago, it is recommended that the validity of the determination be confirmed with the Accredited Practitioner and where required an updated certificate issued.